



BOLETÍN DE SISMOS

junio de 2015

Red Sismológica Nacional de Colombia – RSNC –

Volumen 23, No. 6

Bogotá, julio de 2015

República de Colombia
SERVICIO GEOLÓGICO COLOMBIANO

**REPÚBLICA DE COLOMBIA
SERVICIO GEOLÓGICO COLOMBIANO**



Boletín de Sismos: junio de 2015

Red Sismológica Nacional de Colombia

Bogotá, julio de 2015

PRESENTACION

La Red Sismológica Nacional de Colombia - RSNC, adscrita al SERVICIO GEOLÓGICO, es la encargada de observar, monitorear, investigar y evaluar la actividad sísmica del país de manera continua y permanente, con el fin de conocer el fenómeno sísmico y la amenaza que éste representa. Así mismo, ante la ocurrencia de un evento destacado, brindar información oportuna al Sistema Nacional de Gestión del Riesgo de Desastres (SNGRD), a las diferentes entidades y a la comunidad en general.

El propósito del boletín mensual es presentar un resumen de los parámetros y localizaciones preliminares de los sismos registrados por la RSNC en el territorio colombiano durante el periodo respectivo. Información general de la Red Sismológica, así como la sismicidad general registrada desde junio de 1993, se puede consultar en nuestra página web <http://www.sgc.gov.co>.

Cordialmente,

Geól. Jaime Raigosa Arango.

Coordinador.

Grupo de evaluación y monitoreo de la actividad sísmica

Director General del SERVICIO GEOLÓGICO COLOMBIANO

Dr. Oscar Paredes Zapata

Directora técnica de Geoamenazas

Dra. Marta Lucia Calvache

RED SISMOLÓGICA NACIONAL DE COLOMBIA

**Coordinador de la Investigación
y el Monitoreo de la Actividad Sísmica**
M.Sc. Viviana Dionicio Lozano

Físico. Juan Santiago Velásquez.
Geóloga. Lina Paola Aguirre., Est. M.Sc.
Físico. Juan Carlos Bermudez., Est. M.Sc.

ANALISTAS

Est. Ing. Civil. Alba Estella Ordoñez.
Geól. Sleyde Paola Quintero Colorado.
Geól. Katerine Vallejo Quinceno.
Lic. Física. Miguel Edgardo Hernández.
Est. Geól. Adolfo Robayo.
Ing. Sist. Oscar David Riobamba.

ÁREA DE ELECTRÓNICA

Ing. Andres Felipe Gómez
Ing. Jorge Andres de la Rosa.
Ing. Juan Carlos Lizcano.
Ing. Danilo León.
Ing. Johnnatan Fernandez.
Tec. Edgar Gil.
Tec. Robert Prada.
Tec. Byron Serrano.

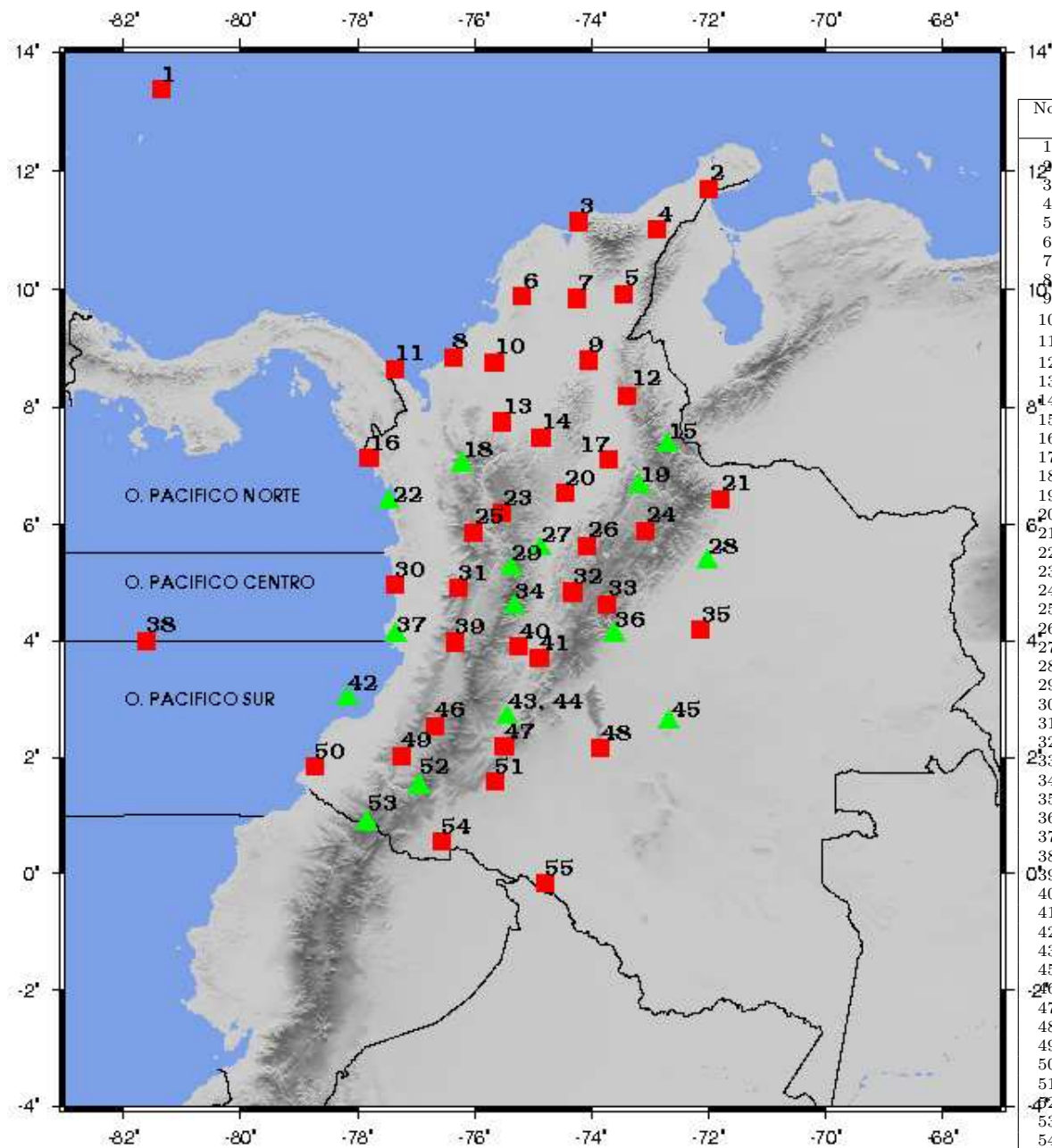
ÁREA DE SISMOLOGÍA

Física Patricia Pedraza., M.Sc., Est. Doc.
Físico. Camilo Muñoz Lopez.
Ing. Fís. Ruth Emilse Bolaños.
Físico. Faustino Blanco., Est. M.Sc.
Físico. Nelson David Pérez., Est. M.Sc.

ÁREA DE SISTEMAS

Ing. Sist. Monica Yaneth Acosta., Esp.
Tec. Est Ing. Orlando Chamorro.
Ing. Sist. Oscar Javier Higuera.

FUNCIONAMIENTO DE LAS ESTACIONES RSNC




| No. | Tipo de Sensor* | Nombre de la Estación | % |
|-----|-----------------|-----------------------|-------|
| 1 | BB | PROVIDENCIA | 99.35 |
| 2 | BB | URIBIA | 99.65 |
| 3 | BB | SANTA MARTA | 99.43 |
| 4 | BB | CERREJON | 2.84 |
| 5 | BB | CODAZZI | 0.00 |
| 6 | BB | SAN JACINTO | 99.40 |
| 7 | BB | ARIGUANI | 97.86 |
| 8 | BB | LOS CORDOBAS | 99.59 |
| 9 | BB | SAN MARTIN DE LOBA | 99.43 |
| 10 | BB | MONTERÍA | 87.45 |
| 11 | BB | CAPURGANÁ | 15.83 |
| 12 | BB | OCAÑA | 99.66 |
| 13 | BB | SAN JOSE DE URE | 99.00 |
| 14 | BB | ZARAGOZA | 99.45 |
| 15 | SP | PAMPLONA | 79.43 |
| 16 | BB | PUNTA ARDITA | 80.84 |
| 17 | BB | BARRANCA | 94.80 |
| 18 | SP | DABEIBA | 41.27 |
| 19 | SP | BARICHARA | 99.42 |
| 20 | BB | PUERTO BERRIO | 29.88 |
| 21 | BB | TAME | 0.00 |
| 22 | SP | SOLANO | 98.53 |
| 23 | BB | ST.HELENA | 99.59 |
| 24 | BB | LA RUSIA | 99.59 |
| 25 | BB | CIUDAD BOLIVAR | 99.58 |
| 26 | BB | SAN PABLO DE BORBUR | 48.21 |
| 27 | SP | NORCASIA | 99.44 |
| 28 | SP | YOPAL | 0.00 |
| 29 | SP | GUYANA | 99.59 |
| 30 | BB | PIZARRO | 99.59 |
| 31 | BB | SAN JOSE DEL PALMAR | 57.83 |
| 32 | BB | EL ROSAL (CTBTO) | 56.52 |
| 33 | BB | CHINGAZA | 99.59 |
| 34 | SP | TOLIMA | 96.85 |
| 35 | BB | PUERTO GAITAN | 99.17 |
| 36 | SP | VILLAVICENCIO | 90.29 |
| 37 | SP | MALAGA | 99.59 |
| 38 | BB | MALPELO | 99.55 |
| 39 | BB | YOTOCO | 99.59 |
| 40 | BB | ORTEGA | 99.59 |
| 41 | BB | PRADO | 93.21 |
| 42 | SP | GORGONA | 9.82 |
| 43 | SP | BETANIA | 99.59 |
| 45 | BB | POPAYAN | 99.59 |
| 46 | SP | GUAVIARE | 99.58 |
| 47 | BB | GARZON | 99.48 |
| 48 | BB | MACARENA | 99.59 |
| 49 | BB | BALBOA | 99.58 |
| 50 | BB | TUMACO | 99.59 |
| 51 | BB | FLORENCIA | 97.06 |
| 52 | SP | LA CRUZ | 99.59 |
| 53 | SP | CUMBAL | 99.46 |
| 54 | BB | PUERTO ASIS | 0.00 |
| 55 | BB | PUERTO LEGUIZAMO | 84.67 |

* SP = Período corto
BB = Banda ancha

Figura 1: Localización de las estaciones de la RSNC. Los triángulos ver-

HISTOGRAMA DE FUNCIONAMIENTO DE LAS ESTACIONES



SISMICIDAD DE JUNIO DE 2015

Durante el mes de junio se registraron 1935 eventos, de los cuales: 1808 corresponden a eventos locales y de estos se localizaron 897, 67 fueron Regionales y 60 Distantes. De los eventos localizados, 7 se determinaron como destacados, ver cuadro 1 y figura 2.

Un evento es denominado como destacado si:

1. El sismo tiene una profundidad menor a 120 km y su magnitud (ML) es mayor o igual a 4.0 en la escala de Richter o su magnitud de momento (Mw) es mayor o igual 4.0.
2. El sismo tiene una profundidad mayor o igual a 120 km y su magnitud (ML) es mayor o igual a 5.0 en la escala de Richter o su magnitud de momento (Mw) es mayor o igual 5.0.
3. El sismo es reportado como sentido cerca al epicentro, sin importar su magnitud o su profundidad.

CONVENCIONES

| | |
|------------------|--|
| N | Número del evento |
| FECHA | Mes Día Año. |
| H _ M _ S | Hora : Minuto : Segundo. Hora del evento en tiempo universal (UT). Para la hora local en el territorio Colombiano se restan 5 horas a la hora UT. |
| LAT | Latitud en grados. |
| LONG | Longitud en grados. |
| Z | Profundidad en kilómetros. |
| Sup | Indica una profundidad entre 0 y 5 km. |
| MAG | Magnitud (ML) del evento en la escala de Richter. |
| Mw | Magnitud de Momento (Mw) del evento, para los destacados. |
| NF | Número de fases utilizadas en la localización. |
| RMS | Raíz cuadrada media del residual de tiempo a las estaciones. |
| GAP | Mayor ángulo de apertura entre estaciones. |
| UBICACIÓN | Cabecera municipal y departamento más cercano al epicentro. |

Cuadro 1: Eventos destacados durante junio de 2015

| N | FECHA | H:M:S | LAT | LONG | Z | Mw | RMS | GAP | NF | UBICACION |
|-----|-------------|------------|-------|--------|-----|-----|-----|-----|----|------------------------|
| 189 | Jun 6 2015 | 22:13:21.8 | 7.01 | -76.65 | Sup | 3.7 | 0.5 | 53 | 73 | MURINDO (ANTIOQUIA)* |
| 209 | Jun 7 2015 | 13:03:52.7 | 10.30 | -73.27 | 110 | 4.4 | 0.5 | 89 | 77 | SAN DIEGO (CESAR)* |
| 302 | Jun 10 2015 | 03:47:44.2 | 1.18 | -77.40 | 9 | 3.0 | 1.9 | 102 | 38 | CONSACA (NARINO)* |
| 568 | Jun 18 2015 | 02:47:37.2 | 7.42 | -73.24 | 138 | 3.4 | 0.5 | 75 | 62 | EL PLAYON (SANTANDER)* |
| 707 | Jun 23 2015 | 07:16:38.3 | 7.91 | -77.89 | Sup | 3.5 | 0.6 | 110 | 58 | UNGUIA (CHOCO)* |
| 780 | Jun 26 2015 | 02:01:13.7 | 1.15 | -77.34 | 11 | 3.2 | 1.4 | 155 | 38 | BETANIA (ANTIOQUIA)* |
| 875 | Jun 30 2015 | 01:55:40.1 | 10.65 | -73.37 | Sup | 2.7 | 0.5 | 125 | 25 | PUEBLO BELLO (CESAR)* |

*Eventos Sísmicos reportados como sentidos

RED SISMOLOGICA NACIONAL DE COLOMBIA

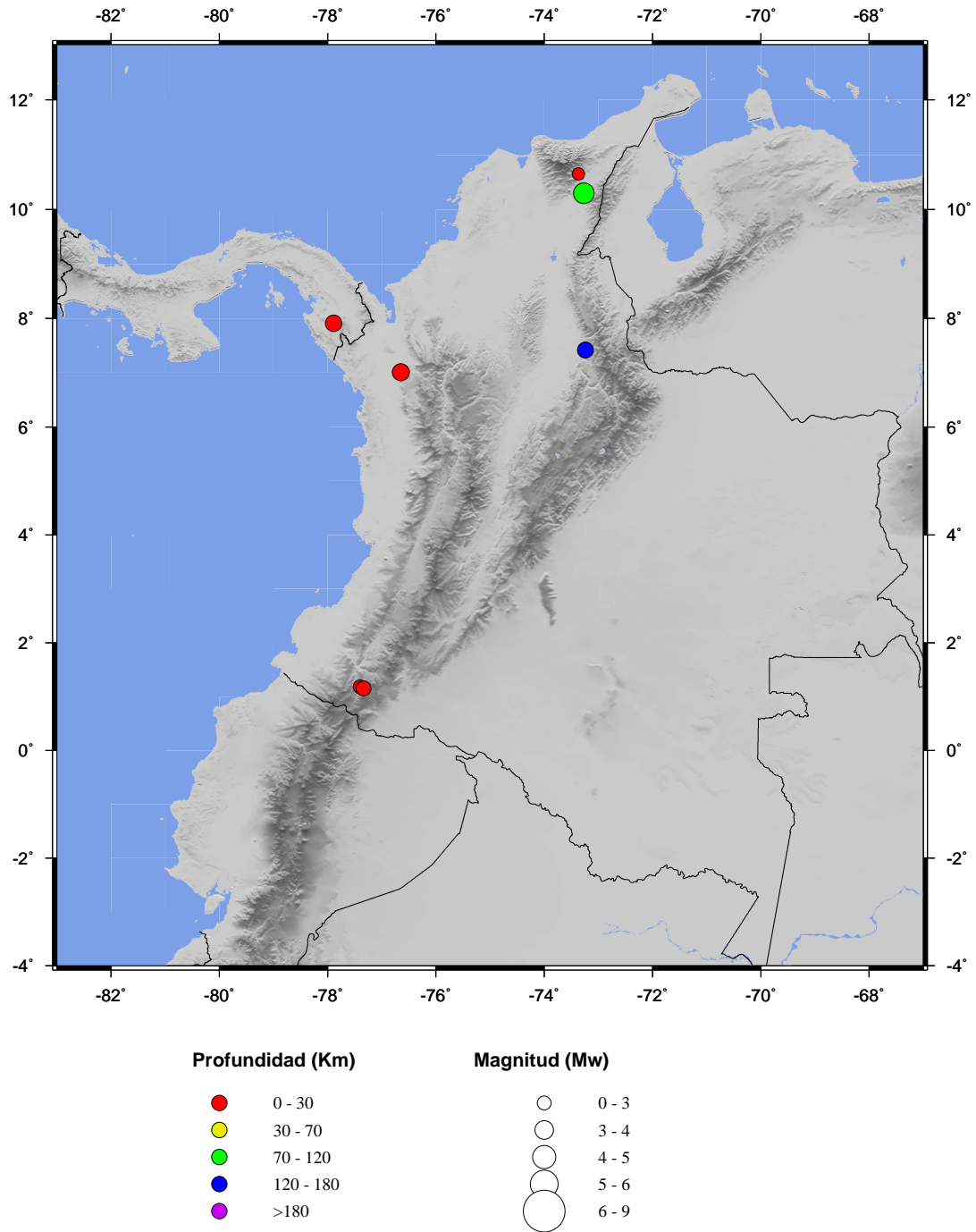


Figura 2: Sismos destacados localizados por la RSNC, durante junio de 2015.

RED SISMOLOGICA NACIONAL DE COLOMBIA

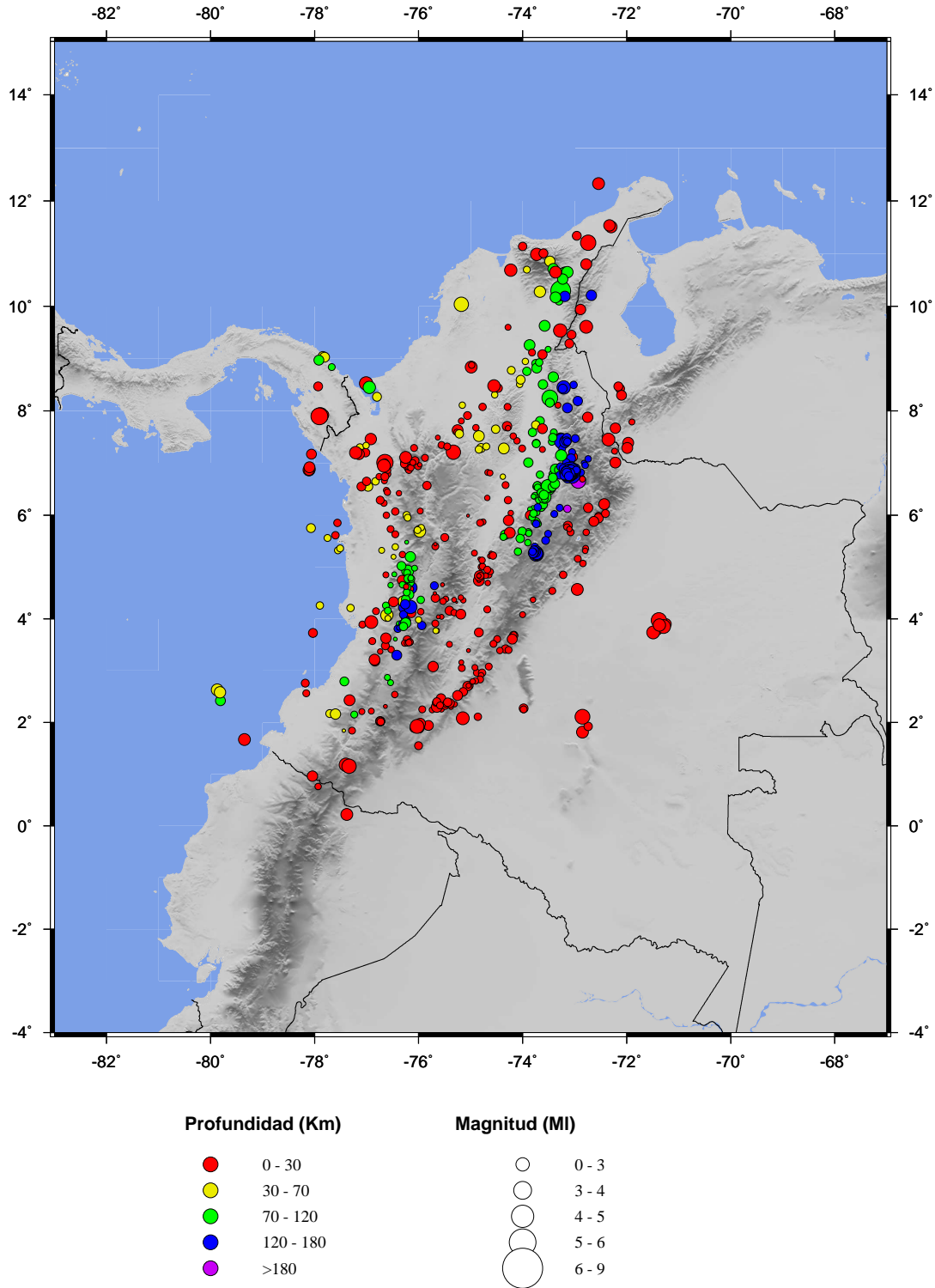


Figura 3: Sismicidad registrada por la RSNC durante junio de 2015

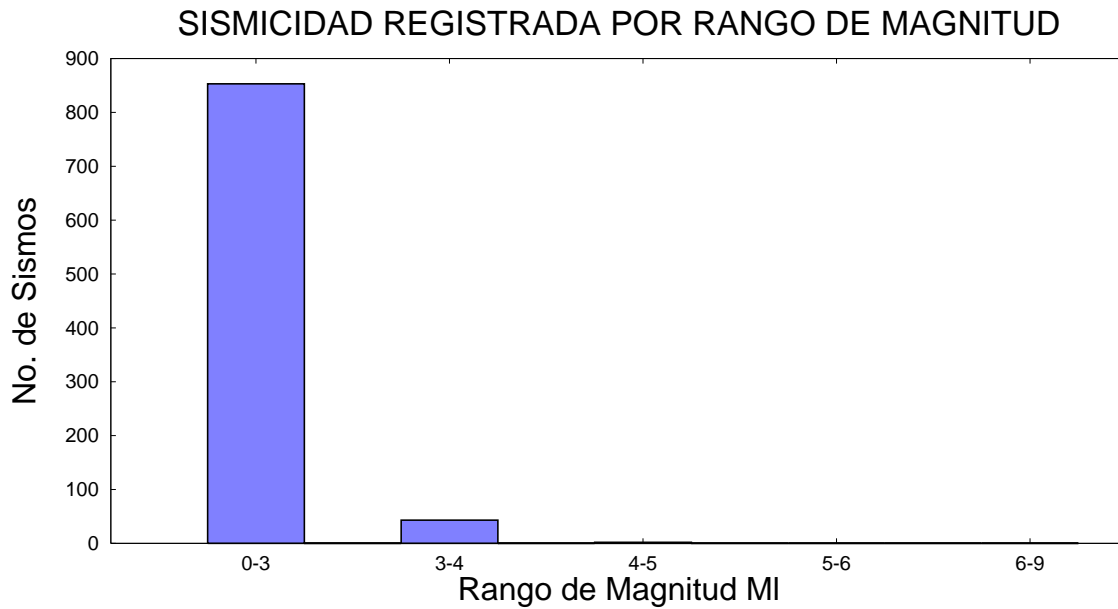


Figura 4: Número de sismos registrados por rango de magnitud, junio de 2015

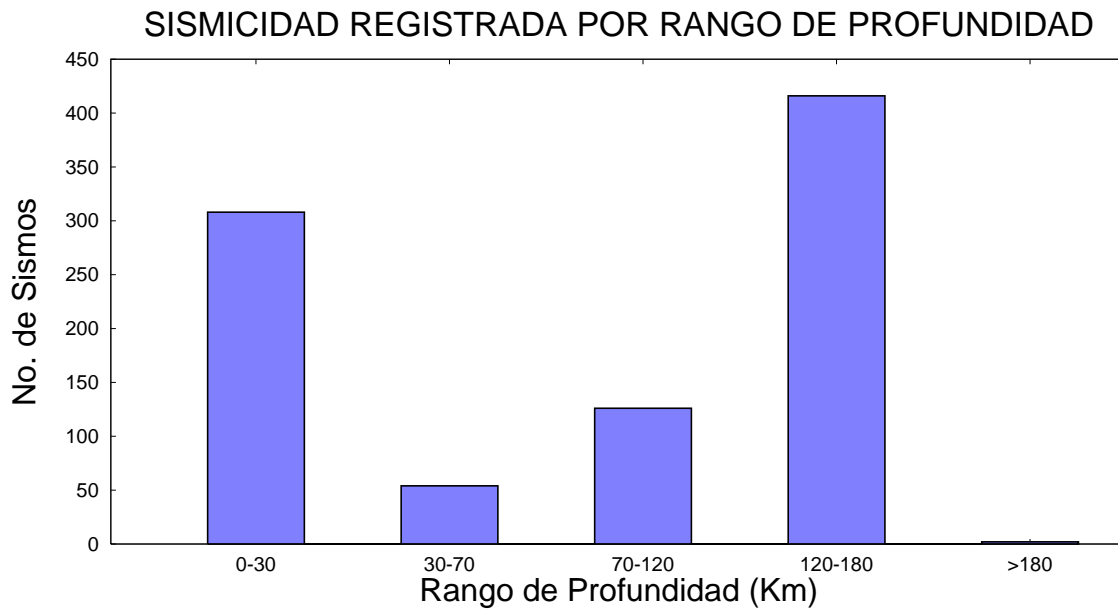


Figura 5: Número de sismos registrados por rango de profundidad, junio de 2015

EVENTOS LOCALIZADOS DURANTE JUNIO DE 2015

Cuadro 2: Listado de eventos localizados durante junio de 2015

| N | FECHA | H.M.S | LAT | LONG | Z | MAG | RMS | GAP | NF | UBICACION |
|----|------------|------------|-------|--------|-----|-----|-----|-----|----|------------------------------|
| 1 | Jun 1 2015 | 00:27:23.1 | 6.79 | -73.17 | 160 | 1.5 | 0.5 | 198 | 11 | LOS SANTOS (SANTANDER) |
| 2 | Jun 1 2015 | 00:42:10.5 | 6.89 | -76.20 | 9 | 1.5 | 0.4 | 206 | 18 | URAMITA (ANTIOQUIA) |
| 3 | Jun 1 2015 | 00:59:58.4 | 9.29 | -73.10 | 7 | 2.0 | 0.5 | 92 | 27 | FRONTERA CON VENEZUELA |
| 4 | Jun 1 2015 | 01:58:11.8 | 5.83 | -73.70 | 109 | 1.4 | 0.4 | 160 | 17 | PUENTE NACIONAL (SANTANDER) |
| 5 | Jun 1 2015 | 02:04:22.9 | 4.37 | -73.80 | Sup | 1.2 | 0.6 | 156 | 14 | QUETAME (CUNDINAMARCA) |
| 6 | Jun 1 2015 | 03:17:31.7 | 8.50 | -73.02 | 146 | 1.7 | 0.4 | 222 | 9 | EL TARRA (N.SANTANDER) |
| 7 | Jun 1 2015 | 03:21:53.0 | 5.87 | -73.75 | 118 | 2.0 | 0.5 | 90 | 36 | JESUS MARIA (SANTANDER) |
| 8 | Jun 1 2015 | 04:04:45.3 | 5.64 | -73.51 | 161 | 1.6 | 0.5 | 314 | 10 | VILLA DE LEIVA (BOYACA) |
| 9 | Jun 1 2015 | 04:27:26.8 | 9.08 | -73.62 | 19 | 2.1 | 0.3 | 142 | 8 | PAILITAS (CESAR) |
| 10 | Jun 1 2015 | 04:40:27.5 | 5.27 | -74.61 | 7 | 0.9 | 0.6 | 150 | 12 | HONDA (TOLIMA) |
| 11 | Jun 1 2015 | 05:35:22.3 | 6.83 | -73.11 | 142 | 1.4 | 0.4 | 139 | 14 | LOS SANTOS (SANTANDER) |
| 12 | Jun 1 2015 | 05:43:32.1 | 6.77 | -73.08 | 146 | 1.5 | 0.6 | 145 | 10 | LOS SANTOS (SANTANDER) |
| 13 | Jun 1 2015 | 05:52: 6.3 | 9.05 | -77.84 | 39 | 2.1 | 0.5 | 154 | 14 | ACANDI (CHOCO) |
| 14 | Jun 1 2015 | 07:20:31.1 | 6.80 | -73.13 | 145 | 1.5 | 0.4 | 138 | 16 | LOS SANTOS (SANTANDER) |
| 15 | Jun 1 2015 | 07:41:41.7 | 6.71 | -73.10 | 154 | 1.1 | 0.4 | 187 | 9 | JORDAN (SANTANDER) |
| 16 | Jun 1 2015 | 08:03:58.3 | 7.00 | -72.82 | 176 | 1.2 | 0.2 | 270 | 6 | SANTA BARBARA (SANTANDER) |
| 17 | Jun 1 2015 | 08:08:42.7 | 6.88 | -73.23 | 122 | 2.2 | 0.2 | 175 | 10 | BETULIA (SANTANDER) |
| 18 | Jun 1 2015 | 08:06:49.0 | 5.25 | -73.73 | 145 | 2.5 | 0.5 | 77 | 42 | CUCUNUBA (CUNDINAMARCA) |
| 19 | Jun 1 2015 | 08:08:49.2 | 6.79 | -73.09 | 145 | 2.4 | 0.5 | 168 | 32 | LOS SANTOS (SANTANDER) |
| 20 | Jun 1 2015 | 08:15:19.9 | 6.80 | -73.08 | 142 | 1.6 | 0.6 | 190 | 16 | LOS SANTOS (SANTANDER) |
| 21 | Jun 1 2015 | 08:33: 1.6 | 7.41 | -73.44 | 105 | 1.6 | 0.4 | 154 | 9 | SABANA DE TORRES (SANTANDER) |
| 22 | Jun 1 2015 | 09:41:33.5 | 7.44 | -73.19 | 129 | 2.8 | 0.5 | 101 | 57 | EL PLAYON (SANTANDER) |
| 23 | Jun 1 2015 | 11:28:52.2 | 6.77 | -73.09 | 137 | 1.8 | 0.5 | 241 | 13 | LOS SANTOS (SANTANDER) |
| 24 | Jun 1 2015 | 12:51:58.4 | 2.63 | -79.87 | 40 | 2.7 | 0.3 | 123 | 33 | O. PACIFICO SUR |
| 25 | Jun 1 2015 | 15:26:40.8 | 7.71 | -74.30 | 26 | 2.1 | 0.5 | 100 | 16 | SANTA ROSA DEL SUR (BOLIVAR) |
| 26 | Jun 1 2015 | 16:45:59.5 | 4.92 | -76.21 | 96 | 2.7 | 0.6 | 52 | 48 | SAN JOSE DEL PALMAR (CHOCO) |
| 27 | Jun 1 2015 | 17:12:39.0 | 2.31 | -76.64 | Sup | 0.9 | 0.8 | 108 | 8 | TIMBIO (CAUCA) |
| 28 | Jun 1 2015 | 18:02:16.7 | 6.77 | -73.09 | 155 | 2.6 | 0.5 | 125 | 26 | LOS SANTOS (SANTANDER) |
| 29 | Jun 1 2015 | 18:28: 9.3 | 2.38 | -75.65 | Sup | 1.6 | 0.2 | 126 | 10 | GIGANTE (HUILA) |
| 30 | Jun 1 2015 | 19:22:44.8 | 6.78 | -73.13 | 138 | 1.7 | 0.2 | 139 | 9 | LOS SANTOS (SANTANDER) |
| 31 | Jun 1 2015 | 19:42:59.4 | 1.94 | -75.81 | Sup | 2.2 | 0.4 | 117 | 17 | SUAZA (HUILA) |
| 32 | Jun 1 2015 | 20:05:39.8 | 5.80 | -73.13 | Sup | 2.0 | 0.4 | 115 | 27 | PAIPA (BOYACA) |
| 33 | Jun 1 2015 | 20:18:55.8 | 6.23 | -76.67 | 20 | 1.4 | 0.4 | 225 | 10 | MEDIO ATRATO (CHOCO) |
| 34 | Jun 1 2015 | 20:49:41.2 | 11.51 | -72.30 | Sup | 2.7 | 0.2 | 170 | 8 | MANAURE BALCON CESAR (CESAR) |
| 35 | Jun 1 2015 | 21:13:53.1 | 3.77 | -75.65 | Sup | 1.2 | 0.4 | 126 | 9 | CHAPARRAL (TOLIMA) |
| 36 | Jun 1 2015 | 22:07: 7.4 | 2.30 | -75.64 | 15 | 1.4 | 0.5 | 91 | 10 | GARZON (HUILA) |
| 37 | Jun 1 2015 | 22:50:27.8 | 8.47 | -77.93 | 7 | 2.0 | 0.2 | 122 | 7 | ACANDI (CHOCO) |
| 38 | Jun 1 2015 | 23:33: 6.4 | 2.96 | -74.88 | 8 | 1.6 | 0.2 | 224 | 7 | BARAYA (HUILA) |
| 39 | Jun 2 2015 | 02:11:58.3 | 5.00 | -74.79 | Sup | 1.5 | 0.5 | 93 | 25 | ARMERO (TOLIMA) |
| 40 | Jun 2 2015 | 02:13:45.6 | 6.79 | -76.60 | Sup | 1.5 | 0.5 | 261 | 12 | MURINDO (ANTIOQUIA) |
| 41 | Jun 2 2015 | 02:30:38.4 | 5.29 | -73.76 | 144 | 1.6 | 0.4 | 128 | 22 | CUCUNUBA (CUNDINAMARCA) |
| 42 | Jun 2 2015 | 04:18:49.6 | 8.31 | -74.54 | 52 | 1.4 | 0.3 | 157 | 10 | MONTECRISTO (BOLIVAR) |
| 43 | Jun 2 2015 | 04:26:38.2 | 6.76 | -73.12 | 145 | 2.0 | 0.3 | 185 | 20 | LOS SANTOS (SANTANDER) |
| 44 | Jun 2 2015 | 05:36: 8.3 | 4.26 | -76.63 | 87 | 1.5 | 0.5 | 69 | 18 | TRUJILLO (VALLE) |
| 45 | Jun 2 2015 | 06:58:37.6 | 6.05 | -73.73 | 115 | 1.4 | 0.3 | 173 | 12 | BOLIVAR (SANTANDER) |
| 46 | Jun 2 2015 | 07:05:14.3 | 7.63 | -75.25 | 21 | 2.4 | 0.5 | 89 | 36 | CACERES (ANTIOQUIA) |
| 47 | Jun 2 2015 | 07:23:32.8 | 7.60 | -75.27 | 18 | 1.2 | 0.2 | 139 | 9 | CACERES (ANTIOQUIA) |

Cuadro 2: (continuación)

| N | FECHA | H.M.S | LAT | LONG | Z | MAG | RMS | GAP | NF | UBICACION |
|----|------------|------------|------|--------|-----|-----|-----|-----|----|----------------------------------|
| 48 | Jun 2 2015 | 07:24:10.3 | 6.29 | -74.28 | Sup | 1.7 | 0.5 | 103 | 20 | PUERTO BERRIO (ANTIOQUIA) |
| 49 | Jun 2 2015 | 07:47:29.9 | 6.79 | -73.10 | 143 | 2.2 | 0.5 | 122 | 38 | LOS SANTOS (SANTANDER) |
| 50 | Jun 2 2015 | 07:48: 2.3 | 6.76 | -73.04 | 164 | 2.0 | 0.5 | 129 | 10 | LOS SANTOS (SANTANDER) |
| 51 | Jun 2 2015 | 09:14:50.9 | 9.18 | -73.51 | 100 | 1.3 | 0.3 | 235 | 9 | CURUMANI (CESAR) |
| 52 | Jun 2 2015 | 11:11: 4.1 | 7.45 | -72.35 | Sup | 2.9 | 0.7 | 155 | 34 | FRONTERA CON VENEZUELA |
| 53 | Jun 2 2015 | 11:35:50.4 | 6.94 | -76.01 | 20 | 1.5 | 0.4 | 211 | 10 | PEQUE (ANTIOQUIA) |
| 54 | Jun 2 2015 | 12:34:25.0 | 6.81 | -73.16 | 147 | 2.6 | 0.5 | 134 | 24 | LOS SANTOS (SANTANDER) |
| 55 | Jun 2 2015 | 13:39:10.0 | 6.80 | -73.12 | 142 | 2.4 | 0.6 | 139 | 14 | LOS SANTOS (SANTANDER) |
| 56 | Jun 2 2015 | 14:20:55.5 | 1.81 | -72.85 | Sup | 2.7 | 0.6 | 208 | 12 | CALAMAR (GUAVIARE) |
| 57 | Jun 2 2015 | 15:42: 0.2 | 3.08 | -75.72 | Sup | 2.3 | 2.8 | 109 | 15 | PLANADAS (TOLIMA) |
| 58 | Jun 2 2015 | 16:09:49.6 | 6.79 | -73.13 | 145 | 2.4 | 0.5 | 138 | 24 | LOS SANTOS (SANTANDER) |
| 59 | Jun 2 2015 | 18:23:49.8 | 6.84 | -73.16 | 141 | 2.4 | 0.5 | 132 | 34 | ZAPATOCA (SANTANDER) |
| 60 | Jun 2 2015 | 18:59:19.9 | 2.26 | -75.70 | 16 | 1.1 | 0.4 | 134 | 8 | AGRADO (HUILA) |
| 61 | Jun 2 2015 | 19:03:54.6 | 6.83 | -73.13 | 127 | 2.2 | 0.5 | 184 | 18 | LOS SANTOS (SANTANDER) |
| 62 | Jun 2 2015 | 20:06:40.3 | 2.71 | -75.03 | Sup | 1.8 | 0.3 | 124 | 17 | RIVERA (HUILA) |
| 63 | Jun 2 2015 | 20:27:36.0 | 6.55 | -73.74 | 93 | 1.6 | 0.4 | 82 | 16 | SANTA HELENA DEL OPO (SANTANDER) |
| 64 | Jun 2 2015 | 21:14:35.0 | 6.79 | -73.12 | 140 | 2.0 | 0.3 | 185 | 17 | LOS SANTOS (SANTANDER) |
| 65 | Jun 2 2015 | 21:50:50.8 | 5.24 | -76.31 | Sup | 1.4 | 0.4 | 205 | 13 | BAGADO (CHOCO) |
| 66 | Jun 2 2015 | 22:20:44.3 | 6.79 | -73.11 | 143 | 2.8 | 0.4 | 122 | 44 | LOS SANTOS (SANTANDER) |
| 67 | Jun 2 2015 | 23:44:47.7 | 5.32 | -77.55 | 30 | 1.6 | 0.2 | 280 | 8 | O. PACIFICO CENTRO |
| 68 | Jun 3 2015 | 00:18:40.1 | 6.76 | -73.18 | 135 | 1.4 | 0.5 | 298 | 8 | LOS SANTOS (SANTANDER) |
| 69 | Jun 3 2015 | 01:21: 7.0 | 7.29 | -74.80 | 33 | 2.0 | 0.6 | 110 | 28 | ZARAGOZA (ANTIOQUIA) |
| 70 | Jun 3 2015 | 01:23:34.0 | 6.74 | -74.38 | 32 | 1.2 | 0.5 | 83 | 15 | PUERTO BERRIO (ANTIOQUIA) |
| 71 | Jun 3 2015 | 01:57:33.4 | 6.80 | -73.13 | 141 | 2.8 | 0.5 | 120 | 50 | LOS SANTOS (SANTANDER) |
| 72 | Jun 3 2015 | 03:14:40.6 | 6.80 | -73.15 | 146 | 1.6 | 0.5 | 147 | 15 | LOS SANTOS (SANTANDER) |
| 73 | Jun 3 2015 | 04:06:32.8 | 7.26 | -74.84 | 31 | 1.7 | 0.6 | 155 | 10 | ZARAGOZA (ANTIOQUIA) |
| 74 | Jun 3 2015 | 04:17:18.6 | 6.73 | -73.08 | 153 | 1.4 | 0.3 | 240 | 10 | JORDAN (SANTANDER) |
| 75 | Jun 3 2015 | 04:18:36.2 | 6.74 | -73.15 | 140 | 1.8 | 0.4 | 233 | 23 | LOS SANTOS (SANTANDER) |
| 76 | Jun 3 2015 | 05:03: 8.9 | 6.81 | -73.13 | 146 | 2.6 | 0.5 | 119 | 48 | LOS SANTOS (SANTANDER) |
| 77 | Jun 3 2015 | 06:02: 1.0 | 3.91 | -75.68 | Sup | 1.6 | 0.4 | 207 | 12 | RONCESVALLES (TOLIMA) |
| 78 | Jun 3 2015 | 06:32:58.1 | 3.87 | -75.94 | 176 | 1.9 | 0.4 | 82 | 30 | SAN PEDRO (VALLE) |
| 79 | Jun 3 2015 | 06:55:36.3 | 5.99 | -72.54 | Sup | 1.5 | 0.4 | 266 | 8 | SOCOTA (BOYACA) |
| 80 | Jun 3 2015 | 08:05:15.6 | 6.79 | -73.09 | 144 | 1.6 | 0.6 | 188 | 18 | LOS SANTOS (SANTANDER) |
| 81 | Jun 3 2015 | 11:19:30.1 | 3.42 | -74.33 | 9 | 1.9 | 0.4 | 199 | 11 | URIBE (META) |
| 82 | Jun 3 2015 | 12:39:58.1 | 6.80 | -73.14 | 147 | 2.4 | 0.5 | 136 | 32 | LOS SANTOS (SANTANDER) |
| 83 | Jun 3 2015 | 19:01:57.3 | 5.30 | -73.74 | 150 | 2.0 | 0.5 | 206 | 18 | LENGUAZAQUE (CUNDINAMARCA) |
| 84 | Jun 3 2015 | 19:26:21.3 | 5.40 | -75.68 | Sup | 1.5 | 0.6 | 206 | 8 | RIOSUCIO (CALDAS) |
| 85 | Jun 3 2015 | 19:39:59.2 | 6.00 | -76.23 | 68 | 1.7 | 0.5 | 304 | 8 | EL CARMEN (CHOCO) |
| 86 | Jun 3 2015 | 19:40: 0.7 | 5.95 | -76.21 | 61 | 1.6 | 0.6 | 250 | 10 | EL CARMEN (CHOCO) |
| 87 | Jun 3 2015 | 21:39: 5.9 | 6.90 | -72.98 | 172 | 1.9 | 0.4 | 152 | 17 | PIEDECUESTA (SANTANDER) |
| 88 | Jun 3 2015 | 22:29:19.1 | 3.57 | -76.89 | Sup | 1.5 | 0.2 | 146 | 11 | DAGUA (VALLE) |
| 89 | Jun 3 2015 | 22:42: 3.9 | 6.76 | -73.09 | 145 | 1.7 | 0.3 | 145 | 14 | LOS SANTOS (SANTANDER) |
| 90 | Jun 3 2015 | 23:20:33.6 | 5.86 | -73.74 | 117 | 1.2 | 0.1 | 192 | 9 | JESUS MARIA (SANTANDER) |
| 91 | Jun 4 2015 | 00:40:30.4 | 6.81 | -73.19 | 139 | 1.7 | 0.5 | 130 | 15 | ZAPATOCA (SANTANDER) |
| 92 | Jun 4 2015 | 02:33:31.2 | 6.86 | -73.09 | 134 | 1.8 | 0.4 | 280 | 10 | LOS SANTOS (SANTANDER) |
| 93 | Jun 4 2015 | 03:27:20.8 | 6.81 | -73.13 | 136 | 2.1 | 0.5 | 184 | 39 | LOS SANTOS (SANTANDER) |
| 94 | Jun 4 2015 | 04:41:19.0 | 6.80 | -73.13 | 139 | 2.1 | 0.6 | 138 | 40 | LOS SANTOS (SANTANDER) |
| 95 | Jun 4 2015 | 05:54:26.9 | 4.69 | -76.16 | 100 | 0.9 | 0.4 | 158 | 8 | ARGELIA (VALLE) |
| 96 | Jun 4 2015 | 05:54:46.2 | 6.87 | -73.06 | 144 | 1.5 | 0.3 | 213 | 9 | PIEDECUESTA (SANTANDER) |

Cuadro 2: (continuación)

| N | FECHA | H.M.S | LAT | LONG | Z | MAG | RMS | GAP | NF | UBICACION |
|-----|------------|------------|-------|--------|-----|-----|-----|-----|----|------------------------------|
| 97 | Jun 4 2015 | 06:02:59.6 | 7.43 | -74.11 | 16 | 1.4 | 0.5 | 87 | 15 | SAN PABLO (BOLIVAR) |
| 98 | Jun 4 2015 | 06:18:27.3 | 10.28 | -73.67 | 44 | 2.6 | 0.5 | 112 | 42 | PUEBLO BELLO (CESAR) |
| 99 | Jun 4 2015 | 06:46:38.9 | 5.44 | -75.68 | Sup | 0.8 | 0.5 | 112 | 8 | RIOSUCIO (CALDAS) |
| 100 | Jun 4 2015 | 07:08:50.4 | 6.82 | -73.12 | 142 | 1.9 | 0.5 | 185 | 33 | LOS SANTOS (SANTANDER) |
| 101 | Jun 4 2015 | 07:21:12.1 | 7.12 | -73.04 | Sup | 2.2 | 0.6 | 124 | 36 | FLORIDABLANCA (SANTANDER) |
| 102 | Jun 4 2015 | 08:00:49.8 | 6.81 | -73.12 | 146 | 1.3 | 0.6 | 203 | 14 | LOS SANTOS (SANTANDER) |
| 103 | Jun 4 2015 | 08:20:17.1 | 7.52 | -74.84 | 37 | 2.5 | 0.4 | 73 | 36 | ZARAGOZA (ANTIOQUIA) |
| 104 | Jun 4 2015 | 08:39:56.2 | 6.97 | -75.98 | Sup | 1.0 | 0.3 | 209 | 8 | PEQUE (ANTIOQUIA) |
| 105 | Jun 4 2015 | 08:40:28.9 | 6.79 | -73.14 | 143 | 1.4 | 0.4 | 237 | 9 | LOS SANTOS (SANTANDER) |
| 106 | Jun 4 2015 | 08:41:45.8 | 2.25 | -75.56 | 24 | 1.2 | 0.3 | 138 | 12 | GARZON (HUILA) |
| 107 | Jun 4 2015 | 09:13:13.5 | 4.74 | -74.84 | 6 | 2.4 | 0.5 | 64 | 51 | AMBALEMA (TOLIMA) |
| 108 | Jun 4 2015 | 09:24: 8.4 | 6.79 | -73.09 | 149 | 2.5 | 0.4 | 124 | 44 | LOS SANTOS (SANTANDER) |
| 109 | Jun 4 2015 | 09:28:14.1 | 7.67 | -74.28 | 29 | 1.2 | 0.4 | 118 | 12 | SANTA ROSA DEL SUR (BOLIVAR) |
| 110 | Jun 4 2015 | 10:15:30.3 | 6.80 | -73.15 | 138 | 2.3 | 0.4 | 134 | 21 | LOS SANTOS (SANTANDER) |
| 111 | Jun 4 2015 | 10:18:51.5 | 3.90 | -71.25 | 7 | 2.5 | 0.0 | 297 | 8 | OROCUE (CASANARE) |
| 112 | Jun 4 2015 | 10:30:29.0 | 5.94 | -72.54 | Sup | 2.1 | 0.4 | 173 | 15 | SOCOTA (BOYACA) |
| 113 | Jun 4 2015 | 12:30:39.1 | 4.74 | -74.84 | Sup | 0.9 | 0.2 | 184 | 12 | VENADILLO (TOLIMA) |
| 114 | Jun 4 2015 | 13:48:38.2 | 4.69 | -74.67 | Sup | 1.2 | 0.2 | 245 | 8 | PULI (CUNDINAMARCA) |
| 115 | Jun 4 2015 | 13:55:24.2 | 3.08 | -74.65 | 15 | 1.5 | 0.4 | 160 | 11 | COLOMBIA (HUILA) |
| 116 | Jun 4 2015 | 14:08:59.5 | 6.75 | -73.14 | 145 | 2.0 | 0.4 | 235 | 9 | LOS SANTOS (SANTANDER) |
| 117 | Jun 4 2015 | 14:15:50.2 | 4.83 | -74.83 | Sup | 2.3 | 0.6 | 65 | 31 | LERIDA (TOLIMA) |
| 118 | Jun 4 2015 | 15:13:34.9 | 6.72 | -73.13 | 133 | 2.0 | 0.4 | 233 | 12 | JORDAN (SANTANDER) |
| 119 | Jun 4 2015 | 16:29:14.9 | 6.77 | -73.17 | 128 | 2.3 | 0.4 | 134 | 15 | LOS SANTOS (SANTANDER) |
| 120 | Jun 4 2015 | 17:30: 2.5 | 6.05 | -73.81 | 104 | 1.8 | 0.4 | 139 | 12 | EL PENON (SANTANDER) |
| 121 | Jun 4 2015 | 18:51:38.9 | 5.67 | -73.08 | Sup | 1.6 | 0.5 | 134 | 10 | FIRAVITOBIA (BOYACA) |
| 122 | Jun 4 2015 | 20:00: 1.0 | 2.33 | -75.49 | Sup | 1.8 | 0.5 | 84 | 14 | GIGANTE (HUILA) |
| 123 | Jun 4 2015 | 20:08:28.3 | 6.78 | -73.10 | 143 | 1.6 | 0.3 | 143 | 9 | LOS SANTOS (SANTANDER) |
| 124 | Jun 4 2015 | 21:13:24.9 | 6.78 | -73.08 | 145 | 1.6 | 0.3 | 145 | 10 | LOS SANTOS (SANTANDER) |
| 125 | Jun 4 2015 | 21:24:20.7 | 5.28 | -73.72 | 148 | 1.5 | 0.3 | 170 | 11 | LENGUAZAQUE (CUNDINAMARCA) |
| 126 | Jun 4 2015 | 21:31:34.6 | 6.81 | -73.13 | 147 | 1.7 | 0.3 | 137 | 12 | LOS SANTOS (SANTANDER) |
| 127 | Jun 4 2015 | 22:30:40.5 | 5.25 | -73.74 | 147 | 3.2 | 0.4 | 77 | 48 | CUCUNUBA (CUNDINAMARCA) |
| 128 | Jun 4 2015 | 22:47:36.9 | 6.87 | -76.19 | Sup | 1.6 | 0.2 | 227 | 8 | URAMITA (ANTIOQUIA) |
| 129 | Jun 4 2015 | 23:39:44.5 | 6.79 | -73.10 | 144 | 2.1 | 0.4 | 143 | 24 | LOS SANTOS (SANTANDER) |
| 130 | Jun 5 2015 | 00:35:38.9 | 6.77 | -73.10 | 141 | 1.8 | 0.3 | 143 | 24 | LOS SANTOS (SANTANDER) |
| 131 | Jun 5 2015 | 01:07:37.1 | 6.81 | -73.18 | 140 | 2.8 | 0.5 | 131 | 45 | ZAPATOCA (SANTANDER) |
| 132 | Jun 5 2015 | 01:41:29.3 | 6.81 | -73.11 | 145 | 3.0 | 0.5 | 121 | 51 | LOS SANTOS (SANTANDER) |
| 133 | Jun 5 2015 | 02:07: 4.4 | 6.78 | -73.12 | 136 | 1.5 | 0.5 | 222 | 13 | LOS SANTOS (SANTANDER) |
| 134 | Jun 5 2015 | 03:10: 3.7 | 6.79 | -73.06 | 146 | 1.6 | 0.4 | 208 | 18 | LOS SANTOS (SANTANDER) |
| 135 | Jun 5 2015 | 03:13:16.5 | 2.24 | -75.74 | 8 | 1.3 | 0.3 | 105 | 12 | AGRADO (HUILA) |
| 136 | Jun 5 2015 | 03:51:10.9 | 4.32 | -76.21 | 68 | 1.4 | 0.4 | 128 | 10 | BOLIVAR (VALLE) |
| 137 | Jun 5 2015 | 04:15:39.1 | 6.82 | -73.16 | 141 | 1.6 | 0.5 | 142 | 13 | LOS SANTOS (SANTANDER) |
| 138 | Jun 5 2015 | 04:53:29.1 | 4.36 | -76.25 | 109 | 1.1 | 0.3 | 164 | 8 | BOLIVAR (VALLE) |
| 139 | Jun 5 2015 | 05:08:12.2 | 4.38 | -75.48 | Sup | 1.3 | 0.5 | 123 | 12 | CAJAMARCA (TOLIMA) |
| 140 | Jun 5 2015 | 05:34:31.8 | 6.81 | -73.12 | 136 | 1.4 | 0.5 | 185 | 14 | LOS SANTOS (SANTANDER) |
| 141 | Jun 5 2015 | 06:22:21.4 | 6.84 | -73.10 | 143 | 1.6 | 0.5 | 139 | 20 | LOS SANTOS (SANTANDER) |
| 142 | Jun 5 2015 | 07:28:34.5 | 6.82 | -73.12 | 139 | 1.7 | 0.5 | 138 | 21 | LOS SANTOS (SANTANDER) |
| 143 | Jun 5 2015 | 07:29:21.5 | 6.82 | -73.13 | 144 | 2.4 | 0.5 | 119 | 40 | LOS SANTOS (SANTANDER) |
| 144 | Jun 5 2015 | 07:46:29.9 | 4.34 | -75.53 | Sup | 1.4 | 0.6 | 125 | 18 | CAJAMARCA (TOLIMA) |
| 145 | Jun 5 2015 | 08:41:30.5 | 6.82 | -73.07 | 147 | 1.6 | 0.4 | 214 | 14 | LOS SANTOS (SANTANDER) |
| 146 | Jun 5 2015 | 09:08:17.4 | 6.87 | -73.03 | 144 | 1.6 | 0.3 | 194 | 16 | PIEDRECUESTA (SANTANDER) |

Cuadro 2: (continuación)

| N | FECHA | H.M.S | LAT | LONG | Z | MAG | RMS | GAP | NF | UBICACION |
|------------|-------------------|-------------------|-------------|---------------|------------|-------------|------------|-----------|-----------|------------------------------|
| 147 | Jun 5 2015 | 09:33:51.9 | 5.20 | -76.48 | 32 | 1.1 | 0.3 | 222 | 8 | TADO (CHOCO) |
| 148 | Jun 5 2015 | 09:59:15.0 | 5.62 | -74.34 | 80 | 2.1 | 0.5 | 49 | 40 | LA VICTORIA (BOYACA) |
| 149 | Jun 5 2015 | 10:15:31.1 | 6.80 | -73.13 | 130 | 1.8 | 0.6 | 137 | 16 | LOS SANTOS (SANTANDER) |
| 150 | Jun 5 2015 | 11:28:46.2 | 6.81 | -73.22 | 135 | 1.9 | 0.4 | 172 | 20 | ZAPATOCA (SANTANDER) |
| 151 | Jun 5 2015 | 12:10:30.5 | 6.75 | -73.16 | 136 | 2.4 | 0.4 | 199 | 25 | LOS SANTOS (SANTANDER) |
| 152 | Jun 5 2015 | 12:19:43.9 | 6.80 | -73.10 | 134 | 2.3 | 0.4 | 227 | 13 | LOS SANTOS (SANTANDER) |
| 153 | Jun 5 2015 | 18:33:22.6 | 6.78 | -73.13 | 137 | 2.2 | 0.5 | 156 | 20 | LOS SANTOS (SANTANDER) |
| 154 | Jun 5 2015 | 19:03:38.9 | 6.77 | -73.12 | 143 | 2.2 | 0.4 | 141 | 21 | LOS SANTOS (SANTANDER) |
| 155 | Jun 5 2015 | 19:30:28.7 | 7.43 | -73.16 | 131 | 2.1 | 0.3 | 113 | 10 | EL PLAYON (SANTANDER) |
| 156 | Jun 5 2015 | 19:48: 9.9 | 6.57 | -73.71 | 95 | 1.8 | 0.3 | 113 | 14 | EL CARMEN (SANTANDER) |
| 157 | Jun 5 2015 | 19:48:10.2 | 6.57 | -73.72 | 93 | 1.8 | 0.5 | 112 | 13 | EL CARMEN (SANTANDER) |
| 158 | Jun 5 2015 | 20:56:41.7 | 6.78 | -73.09 | 149 | 2.2 | 0.4 | 124 | 26 | LOS SANTOS (SANTANDER) |
| 159 | Jun 5 2015 | 22:51: 9.6 | 6.81 | -73.12 | 150 | 2.2 | 0.4 | 139 | 26 | LOS SANTOS (SANTANDER) |
| 160 | Jun 5 2015 | 23:50:15.8 | 6.04 | -74.23 | 18 | 1.2 | 0.4 | 135 | 10 | LA BELLEZA (SANTANDER) |
| 161 | Jun 5 2015 | 23:54:49.0 | 6.74 | -73.11 | 142 | 1.5 | 0.2 | 237 | 11 | LOS SANTOS (SANTANDER) |
| 162 | Jun 6 2015 | 01:53:49.0 | 6.72 | -73.11 | 154 | 1.8 | 0.5 | 203 | 15 | JORDAN (SANTANDER) |
| 163 | Jun 6 2015 | 02:16:58.5 | 6.79 | -73.08 | 154 | 2.4 | 0.4 | 125 | 36 | LOS SANTOS (SANTANDER) |
| 164 | Jun 6 2015 | 02:36: 3.6 | 6.80 | -73.15 | 138 | 2.0 | 0.4 | 135 | 26 | LOS SANTOS (SANTANDER) |
| 165 | Jun 6 2015 | 03:57: 3.7 | 7.49 | -73.27 | 117 | 2.1 | 0.4 | 178 | 14 | EL PLAYON (SANTANDER) |
| 166 | Jun 6 2015 | 03:57:57.3 | 6.78 | -73.07 | 141 | 1.6 | 0.4 | 219 | 7 | LOS SANTOS (SANTANDER) |
| 167 | Jun 6 2015 | 05:03:41.3 | 3.97 | -71.38 | Sup | 3.4 | 0.5 | 242 | 33 | PUERTO GAITAN (META) |
| 168 | Jun 6 2015 | 05:16:12.7 | 6.78 | -73.10 | 151 | 2.5 | 0.4 | 143 | 35 | LOS SANTOS (SANTANDER) |
| 169 | Jun 6 2015 | 06:28:22.1 | 8.53 | -77.01 | 24 | 3.0 | 0.6 | 124 | 45 | MAR CARIBE |
| 170 | Jun 6 2015 | 08:34:42.9 | 7.91 | -75.06 | 20 | 1.8 | 0.2 | 97 | 11 | CAUCASIA (ANTIOQUIA) |
| 171 | Jun 6 2015 | 09:03:34.3 | 6.81 | -73.10 | 151 | 3.1 | 0.5 | 110 | 54 | LOS SANTOS (SANTANDER) |
| 172 | Jun 6 2015 | 11:01:46.2 | 6.76 | -73.15 | 138 | 2.0 | 0.5 | 199 | 21 | LOS SANTOS (SANTANDER) |
| 173 | Jun 6 2015 | 11:17:55.8 | 4.60 | -76.15 | 124 | 2.8 | 0.4 | 93 | 49 | VERSALLES (VALLE) |
| 174 | Jun 6 2015 | 12:15:20.2 | 5.20 | -76.16 | 97 | 2.3 | 0.3 | 172 | 26 | PUEBLO RICO (RISARALDA) |
| 175 | Jun 6 2015 | 16:01: 6.1 | 6.81 | -73.18 | 145 | 1.9 | 0.3 | 131 | 20 | ZAPATOCA (SANTANDER) |
| 176 | Jun 6 2015 | 16:20:13.1 | 6.74 | -73.03 | 140 | 1.7 | 0.4 | 183 | 10 | ARATOCA (SANTANDER) |
| 177 | Jun 6 2015 | 16:35: 4.3 | 7.48 | -73.18 | 121 | 1.8 | 0.5 | 141 | 14 | EL PLAYON (SANTANDER) |
| 178 | Jun 6 2015 | 17:32:40.1 | 4.36 | -75.14 | 15 | 1.2 | 0.1 | 198 | 8 | IBAGUE (TOLIMA) |
| 179 | Jun 6 2015 | 17:44: 6.8 | 7.81 | -73.67 | 89 | 2.0 | 0.5 | 76 | 16 | SAN MARTIN (CESAR) |
| 180 | Jun 6 2015 | 18:39:32.8 | 2.17 | -77.71 | 55 | 1.8 | 0.5 | 179 | 11 | SANTA BARBARA (NARINO) |
| 181 | Jun 6 2015 | 19:18:48.0 | 8.27 | -76.80 | 56 | 2.0 | 0.5 | 171 | 15 | MAR CARIBE |
| 182 | Jun 6 2015 | 19:40:17.7 | 6.96 | -76.22 | 8 | 2.0 | 0.6 | 144 | 22 | DABEIBA (ANTIOQUIA) |
| 183 | Jun 6 2015 | 19:45:27.9 | 6.55 | -76.97 | 30 | 2.1 | 0.5 | 76 | 16 | BOJAYA (CHOCO) |
| 184 | Jun 6 2015 | 20:01:27.6 | 4.16 | -75.41 | 13 | 2.0 | 0.4 | 109 | 25 | ROVIRA (TOLIMA) |
| 185 | Jun 6 2015 | 20:50:26.8 | 6.82 | -74.67 | 10 | 1.3 | 0.2 | 128 | 8 | VEGACHI (ANTIOQUIA) |
| 186 | Jun 6 2015 | 21:11:22.0 | 6.76 | -73.10 | 151 | 1.8 | 0.4 | 143 | 19 | LOS SANTOS (SANTANDER) |
| 187 | Jun 6 2015 | 21:12:45.4 | 6.80 | -73.09 | 144 | 1.8 | 0.4 | 143 | 19 | LOS SANTOS (SANTANDER) |
| 188 | Jun 6 2015 | 22:06:54.7 | 11.20 | -72.76 | Sup | 2.1 | 0.4 | 149 | 10 | MANAURE BALCON CESAR (CESAR) |
| <u>189</u> | <u>Jun 6 2015</u> | <u>22:13:21.8</u> | <u>7.01</u> | <u>-76.65</u> | <u>Sup</u> | <u>4.1*</u> | <u>0.5</u> | <u>53</u> | <u>73</u> | <u>MURINDO (ANTIOQUIA)</u> |
| 190 | Jun 6 2015 | 22:39: 8.3 | 6.81 | -74.63 | 7 | 1.3 | 0.3 | 132 | 8 | VEGACHI (ANTIOQUIA) |
| 191 | Jun 6 2015 | 23:48: 5.2 | 6.80 | -73.10 | 152 | 1.5 | 0.3 | 141 | 8 | LOS SANTOS (SANTANDER) |
| 192 | Jun 7 2015 | 01:50:40.6 | 10.10 | -73.30 | 110 | 1.8 | 0.5 | 235 | 8 | AGUSTIN CODAZZI (CESAR) |
| 193 | Jun 7 2015 | 01:58:42.6 | 7.73 | -73.75 | 44 | 1.9 | 0.5 | 86 | 14 | SIMITI (BOLIVAR) |
| 194 | Jun 7 2015 | 02:18:39.1 | 6.83 | -73.18 | 142 | 1.9 | 0.5 | 130 | 26 | ZAPATOCA (SANTANDER) |

*Magnitud de Momento (Mw)

Cuadro 2: (continuación)

| N | FECHA | H.M.S | LAT | LONG | Z | MAG | RMS | GAP | NF | UBICACION |
|-----|------------|------------|-------|--------|-----|------|-----|-----|----|----------------------------------|
| 195 | Jun 7 2015 | 02:38:18.6 | 4.04 | -75.56 | Sup | 1.1 | 0.2 | 150 | 10 | RONCESVALLES (TOLIMA) |
| 196 | Jun 7 2015 | 03:53:32.1 | 6.76 | -73.12 | 138 | 1.5 | 0.2 | 237 | 11 | LOS SANTOS (SANTANDER) |
| 197 | Jun 7 2015 | 05:49:42.2 | 5.39 | -73.77 | 132 | 1.7 | 0.3 | 122 | 25 | FUQUENE (CUNDINAMARCA) |
| 198 | Jun 7 2015 | 06:10:38.4 | 10.70 | -73.92 | 32 | 1.5 | 0.5 | 126 | 8 | PUEBLO BELLO (CESAR) |
| 199 | Jun 7 2015 | 06:57:46.9 | 3.51 | -75.41 | Sup | 1.3 | 0.5 | 77 | 17 | ATACO (TOLIMA) |
| 200 | Jun 7 2015 | 07:21:30.3 | 3.79 | -71.41 | Sup | 2.3 | 0.5 | 263 | 19 | PUERTO GAITAN (META) |
| 201 | Jun 7 2015 | 07:48:54.1 | 6.00 | -76.62 | 8 | 1.4 | 0.7 | 278 | 8 | MEDIO ATRATO (CHOCO) |
| 202 | Jun 7 2015 | 09:17: 3.8 | 6.86 | -73.12 | 137 | 1.0 | 0.4 | 247 | 8 | LOS SANTOS (SANTANDER) |
| 203 | Jun 7 2015 | 09:33:54.0 | 6.36 | -73.69 | 98 | 1.4 | 0.3 | 141 | 12 | SANTA HELENA DEL OPO (SANTANDER) |
| 204 | Jun 7 2015 | 09:44:18.9 | 6.79 | -73.12 | 145 | 2.2 | 0.6 | 121 | 40 | LOS SANTOS (SANTANDER) |
| 205 | Jun 7 2015 | 10:32:43.7 | 6.82 | -73.19 | 127 | 1.4 | 0.3 | 135 | 7 | ZAPATOCA (SANTANDER) |
| 206 | Jun 7 2015 | 11:04:11.4 | 6.54 | -73.50 | 109 | 2.3 | 0.5 | 65 | 34 | EL CARMEN (SANTANDER) |
| 207 | Jun 7 2015 | 11:39:13.1 | 6.73 | -73.11 | 142 | 1.8 | 0.2 | 143 | 12 | JORDAN (SANTANDER) |
| 208 | Jun 7 2015 | 11:42:14.2 | 4.66 | -75.54 | 14 | 0.9 | 0.3 | 91 | 10 | SALENTO (QUINDIO) |
| 209 | Jun 7 2015 | 13:03:52.7 | 10.30 | -73.27 | 110 | 4.4* | 0.5 | 89 | 77 | SAN DIEGO (CESAR) |
| 210 | Jun 7 2015 | 13:27:31.7 | 3.85 | -71.29 | Sup | 3.1 | 0.5 | 248 | 36 | PUERTO GAITAN (META) |
| 211 | Jun 7 2015 | 18:19:52.4 | 7.35 | -75.56 | 22 | 1.6 | 0.3 | 178 | 8 | VALDIVIA (ANTIOQUIA) |
| 212 | Jun 7 2015 | 21:26:36.2 | 1.84 | -77.44 | 46 | 0.8 | 0.4 | 237 | 8 | EL ROSARIO (NARINO) |
| 213 | Jun 7 2015 | 22:27:31.7 | 5.21 | -74.63 | 6 | 1.1 | 0.4 | 137 | 13 | HONDA (TOLIMA) |
| 214 | Jun 7 2015 | 23:09:18.8 | 5.36 | -72.79 | Sup | 1.3 | 0.3 | 168 | 12 | PAJARITO (BOYACA) |
| 215 | Jun 7 2015 | 23:28:30.3 | 6.80 | -73.11 | 144 | 1.9 | 0.4 | 141 | 23 | LOS SANTOS (SANTANDER) |
| 216 | Jun 7 2015 | 23:34:28.5 | 6.78 | -73.14 | 148 | 1.9 | 0.4 | 182 | 24 | LOS SANTOS (SANTANDER) |
| 217 | Jun 7 2015 | 23:53:11.6 | 6.79 | -73.11 | 152 | 2.2 | 0.4 | 140 | 32 | LOS SANTOS (SANTANDER) |
| 218 | Jun 8 2015 | 00:35:42.5 | 6.80 | -73.10 | 148 | 2.3 | 0.4 | 122 | 35 | LOS SANTOS (SANTANDER) |
| 219 | Jun 8 2015 | 01:13:37.2 | 6.14 | -73.29 | 156 | 1.5 | 0.4 | 126 | 16 | OIBA (SANTANDER) |
| 220 | Jun 8 2015 | 01:39:34.1 | 7.01 | -76.65 | Sup | 1.7 | 0.3 | 266 | 12 | MURINDO (ANTIOQUIA) |
| 221 | Jun 8 2015 | 02:31:49.9 | 6.81 | -73.32 | 114 | 1.5 | 0.4 | 148 | 17 | ZAPATOCA (SANTANDER) |
| 222 | Jun 8 2015 | 02:56:41.0 | 6.76 | -73.08 | 143 | 1.8 | 0.4 | 146 | 29 | LOS SANTOS (SANTANDER) |
| 223 | Jun 8 2015 | 03:02:33.1 | 5.68 | -75.93 | 57 | 1.2 | 0.4 | 133 | 10 | ANDES (ANTIOQUIA) |
| 224 | Jun 8 2015 | 03:04:22.3 | 4.37 | -75.96 | 90 | 1.7 | 0.4 | 105 | 18 | ZARZAL (VALLE) |
| 225 | Jun 8 2015 | 03:41:29.8 | 4.64 | -75.70 | 141 | 1.8 | 0.4 | 70 | 30 | FILANDIA (QUINDIO) |
| 226 | Jun 8 2015 | 03:44:55.0 | 6.14 | -72.74 | Sup | 2.1 | 0.4 | 161 | 20 | SATIVANORTE (BOYACA) |
| 227 | Jun 8 2015 | 03:56: 0.6 | 6.85 | -73.02 | 147 | 1.2 | 0.4 | 196 | 8 | CEPITA (SANTANDER) |
| 228 | Jun 8 2015 | 04:21:27.2 | 7.50 | -73.29 | 121 | 1.7 | 0.4 | 174 | 14 | EL PLAYON (SANTANDER) |
| 229 | Jun 8 2015 | 04:45:36.3 | 6.78 | -73.09 | 144 | 1.5 | 0.3 | 242 | 10 | LOS SANTOS (SANTANDER) |
| 230 | Jun 8 2015 | 04:57:16.6 | 4.40 | -75.68 | Sup | 1.9 | 0.3 | 72 | 34 | CORDOBA (QUINDIO) |
| 231 | Jun 8 2015 | 05:03: 3.0 | 5.26 | -73.71 | 144 | 1.3 | 0.4 | 137 | 16 | LENGUAZAQUE (CUNDINAMARCA) |
| 232 | Jun 8 2015 | 06:42:35.1 | 6.83 | -73.09 | 153 | 1.8 | 0.4 | 188 | 18 | LOS SANTOS (SANTANDER) |
| 233 | Jun 8 2015 | 07:52:36.6 | 6.86 | -73.14 | 144 | 2.4 | 0.4 | 133 | 40 | LOS SANTOS (SANTANDER) |
| 234 | Jun 8 2015 | 08:10:57.6 | 6.80 | -73.09 | 147 | 2.1 | 0.4 | 124 | 38 | LOS SANTOS (SANTANDER) |
| 235 | Jun 8 2015 | 08:55:35.2 | 7.88 | -72.75 | Sup | 2.3 | 0.5 | 196 | 22 | GRAMALOTE (N.SANTANDER) |
| 236 | Jun 8 2015 | 09:20:14.4 | 6.79 | -73.13 | 144 | 2.5 | 0.4 | 139 | 38 | LOS SANTOS (SANTANDER) |
| 237 | Jun 8 2015 | 09:26:15.4 | 7.39 | -71.97 | Sup | 2.4 | 0.3 | 174 | 12 | FRONTERA CON VENEZUELA |
| 238 | Jun 8 2015 | 09:38:10.4 | 6.37 | -73.74 | 49 | 1.2 | 0.4 | 111 | 10 | SANTA HELENA DEL OPO (SANTANDER) |
| 239 | Jun 8 2015 | 09:48:16.8 | 6.79 | -73.08 | 149 | 1.4 | 0.3 | 206 | 12 | LOS SANTOS (SANTANDER) |
| 240 | Jun 8 2015 | 12:38: 4.5 | 8.95 | -73.95 | 57 | 1.4 | 0.4 | 264 | 8 | EL PENON (BOLIVAR) |
| 241 | Jun 8 2015 | 15:23:30.3 | 6.79 | -73.14 | 145 | 1.6 | 0.4 | 252 | 9 | LOS SANTOS (SANTANDER) |
| 242 | Jun 8 2015 | 15:37:17.1 | 6.82 | -73.12 | 148 | 1.7 | 0.5 | 259 | 12 | LOS SANTOS (SANTANDER) |
| 243 | Jun 8 2015 | 18:43:12.5 | 5.73 | -76.54 | 14 | 1.6 | 0.5 | 252 | 12 | QUIBDO (CHOCO) |

*Magnitud de Momento (Mw)

Cuadro 2: (continuación)

| N | FECHA | H.M.S | LAT | LONG | Z | MAG | RMS | GAP | NF | UBICACION |
|-----|------------|------------|------|--------|-----|-----|-----|-----|----|------------------------------------|
| 244 | Jun 8 2015 | 19:21:10.2 | 6.80 | -73.14 | 144 | 1.8 | 0.4 | 152 | 21 | LOS SANTOS (SANTANDER) |
| 245 | Jun 8 2015 | 19:53:57.3 | 3.90 | -76.37 | 106 | 1.4 | 0.2 | 268 | 8 | YOTOCO (VALLE) |
| 246 | Jun 8 2015 | 22:21:39.6 | 4.11 | -76.14 | 14 | 2.0 | 0.1 | 45 | 37 | TULUA (VALLE) |
| 247 | Jun 8 2015 | 22:51:53.1 | 7.52 | -74.18 | 7 | 1.4 | 0.4 | 127 | 8 | SAN PABLO (BOLIVAR) |
| 248 | Jun 8 2015 | 23:46:33.6 | 5.26 | -73.73 | 146 | 3.0 | 0.5 | 132 | 37 | CUCUNUBA (CUNDINAMARCA) |
| 249 | Jun 9 2015 | 00:25:31.8 | 6.86 | -73.32 | 122 | 1.7 | 0.5 | 100 | 20 | BETULIA (SANTANDER) |
| 250 | Jun 9 2015 | 00:35:29.1 | 2.56 | -78.16 | Sup | 1.5 | 0.2 | 317 | 7 | EL CHARCO (NARINO) |
| 251 | Jun 9 2015 | 01:38:32.2 | 6.86 | -76.59 | Sup | 1.3 | 0.6 | 280 | 8 | MURINDO (ANTIOQUIA) |
| 252 | Jun 9 2015 | 01:40:53.1 | 2.30 | -75.38 | 23 | 1.1 | 0.4 | 181 | 12 | GIGANTE (HUILA) |
| 253 | Jun 9 2015 | 03:28:22.5 | 6.77 | -73.14 | 141 | 1.4 | 0.3 | 236 | 9 | LOS SANTOS (SANTANDER) |
| 254 | Jun 9 2015 | 03:36:33.5 | 6.81 | -73.12 | 148 | 2.5 | 0.6 | 91 | 44 | LOS SANTOS (SANTANDER) |
| 255 | Jun 9 2015 | 04:13:16.4 | 2.77 | -76.54 | 87 | 1.3 | 0.5 | 144 | 11 | CALDONO (CAUCA) |
| 256 | Jun 9 2015 | 04:21:29.1 | 6.79 | -73.11 | 141 | 1.6 | 0.6 | 141 | 12 | LOS SANTOS (SANTANDER) |
| 257 | Jun 9 2015 | 04:31:47.4 | 6.77 | -73.11 | 145 | 1.5 | 0.5 | 142 | 11 | LOS SANTOS (SANTANDER) |
| 258 | Jun 9 2015 | 04:53:54.4 | 6.79 | -73.15 | 143 | 1.3 | 0.3 | 243 | 7 | LOS SANTOS (SANTANDER) |
| 259 | Jun 9 2015 | 05:15:36.6 | 5.28 | -73.74 | 147 | 1.6 | 0.5 | 76 | 20 | CUCUNUBA (CUNDINAMARCA) |
| 260 | Jun 9 2015 | 05:28:13.5 | 6.88 | -78.09 | 11 | 2.3 | 0.6 | 159 | 14 | O. PACIFICO NORTE |
| 261 | Jun 9 2015 | 05:40:34.4 | 6.73 | -73.20 | 145 | 1.2 | 0.2 | 223 | 9 | VILLANUEVA (SANTANDER) |
| 262 | Jun 9 2015 | 05:49:48.0 | 7.67 | -72.22 | Sup | 2.3 | 0.6 | 258 | 21 | FRONTERA CON VENEZUELA |
| 263 | Jun 9 2015 | 05:56:32.6 | 6.79 | -73.14 | 143 | 1.1 | 0.2 | 138 | 8 | LOS SANTOS (SANTANDER) |
| 264 | Jun 9 2015 | 06:02: 5.2 | 2.11 | -74.86 | 7 | 1.7 | 0.7 | 148 | 14 | SAN VICENTE DEL CAGUAN (CAQUETA) |
| 265 | Jun 9 2015 | 06:08:45.8 | 6.87 | -78.11 | 15 | 2.7 | 0.6 | 161 | 17 | O. PACIFICO NORTE |
| 266 | Jun 9 2015 | 06:22:34.3 | 6.77 | -73.13 | 145 | 1.4 | 0.3 | 139 | 12 | LOS SANTOS (SANTANDER) |
| 267 | Jun 9 2015 | 06:35:54.2 | 6.86 | -78.11 | 17 | 2.2 | 0.6 | 161 | 10 | O. PACIFICO NORTE |
| 268 | Jun 9 2015 | 06:41:26.4 | 6.80 | -73.10 | 138 | 1.4 | 0.6 | 142 | 10 | LOS SANTOS (SANTANDER) |
| 269 | Jun 9 2015 | 06:52: 8.7 | 4.85 | -73.22 | Sup | 1.7 | 0.5 | 113 | 12 | SANTA MARIA (BOYACA) |
| 270 | Jun 9 2015 | 07:25: 9.1 | 7.21 | -73.05 | 146 | 1.6 | 0.6 | 206 | 11 | TONA (SANTANDER) |
| 271 | Jun 9 2015 | 07:33:45.2 | 7.32 | -74.70 | 44 | 1.5 | 0.2 | 195 | 9 | ZARAGOZA (ANTIOQUIA) |
| 272 | Jun 9 2015 | 07:50:43.8 | 6.79 | -73.15 | 137 | 1.8 | 0.5 | 136 | 28 | LOS SANTOS (SANTANDER) |
| 273 | Jun 9 2015 | 08:31:11.0 | 8.51 | -74.06 | 59 | 1.4 | 0.3 | 113 | 10 | ARENAL (BOLIVAR) |
| 274 | Jun 9 2015 | 08:31:56.8 | 4.98 | -76.08 | 115 | 1.3 | 0.3 | 115 | 12 | LA CELIA (RISARALDA) |
| 275 | Jun 9 2015 | 08:34:22.9 | 2.70 | -75.06 | 9 | 2.1 | 0.2 | 104 | 24 | RIVERA (HUILA) |
| 276 | Jun 9 2015 | 09:40:14.1 | 6.97 | -73.04 | 130 | 1.2 | 0.4 | 256 | 8 | PIEDECUESTA (SANTANDER) |
| 277 | Jun 9 2015 | 09:42:11.9 | 6.77 | -73.18 | 138 | 1.3 | 0.4 | 240 | 8 | LOS SANTOS (SANTANDER) |
| 278 | Jun 9 2015 | 09:43:26.6 | 6.77 | -73.17 | 143 | 1.3 | 0.3 | 233 | 10 | LOS SANTOS (SANTANDER) |
| 279 | Jun 9 2015 | 09:50:25.6 | 4.02 | -76.27 | 127 | 1.5 | 0.4 | 116 | 15 | SAN PEDRO (VALLE) |
| 280 | Jun 9 2015 | 10:07:59.7 | 2.30 | -75.65 | Sup | 2.5 | 0.4 | 66 | 44 | GARZON (HUILA) |
| 281 | Jun 9 2015 | 10:29:19.3 | 6.76 | -73.36 | 111 | 1.3 | 0.2 | 179 | 8 | ZAPATOCA (SANTANDER) |
| 282 | Jun 9 2015 | 10:38:20.9 | 9.94 | -72.89 | Sup | 2.3 | 0.4 | 149 | 16 | FRONTERA CON VENEZUELA |
| 283 | Jun 9 2015 | 10:57:35.5 | 4.58 | -76.15 | Sup | 1.2 | 0.5 | 139 | 16 | VERSALLES (VALLE) |
| 284 | Jun 9 2015 | 11:14:36.3 | 6.87 | -73.36 | 115 | 1.6 | 0.5 | 168 | 23 | SAN VICENTE DE CHUCURI (SANTANDER) |
| 285 | Jun 9 2015 | 11:38: 5.4 | 6.77 | -73.13 | 139 | 1.6 | 0.4 | 140 | 18 | LOS SANTOS (SANTANDER) |
| 286 | Jun 9 2015 | 14:41:47.2 | 6.81 | -73.17 | 144 | 2.1 | 0.4 | 132 | 22 | ZAPATOCA (SANTANDER) |
| 287 | Jun 9 2015 | 14:46:39.3 | 7.09 | -73.07 | 160 | 2.0 | 0.5 | 124 | 14 | FLORIDABLANCA (SANTANDER) |
| 288 | Jun 9 2015 | 14:47:51.5 | 4.07 | -76.61 | 57 | 2.8 | 0.6 | 68 | 49 | CALIMA (VALLE) |
| 289 | Jun 9 2015 | 19:04:11.3 | 6.33 | -74.68 | Sup | 1.2 | 0.5 | 284 | 12 | CARACOLI (ANTIOQUIA) |
| 290 | Jun 9 2015 | 19:41:42.6 | 5.16 | -74.83 | Sup | 0.8 | 0.5 | 188 | 10 | MARIQUITA (TOLIMA) |
| 291 | Jun 9 2015 | 20:04: 5.4 | 2.54 | -76.46 | Sup | 1.4 | 0.6 | 121 | 10 | TOTORO (CAUCA) |
| 292 | Jun 9 2015 | 20:20:20.9 | 6.75 | -73.08 | 143 | 2.2 | 0.6 | 146 | 27 | LOS SANTOS (SANTANDER) |
| 293 | Jun 9 2015 | 20:50:30.4 | 4.89 | -76.22 | 105 | 1.5 | 0.2 | 150 | 10 | SAN JOSE DEL PALMAR (CHOCO) |

Cuadro 2: (continuación)

| N | FECHA | H.M.S | LAT | LONG | Z | MAG | RMS | GAP | NF | UBICACION |
|-----|-------------|------------|------|--------|-----|-----|-----|-----|----|-----------------------------------|
| 294 | Jun 9 2015 | 22:23:47.6 | 6.80 | -73.11 | 147 | 2.3 | 0.5 | 140 | 18 | LOS SANTOS (SANTANDER) |
| 295 | Jun 9 2015 | 22:44: 1.5 | 6.53 | -73.51 | 115 | 3.3 | 0.4 | 101 | 31 | EL CARMEN (SANTANDER) |
| 296 | Jun 9 2015 | 23:27:41.2 | 6.37 | -73.76 | 92 | 1.7 | 0.3 | 139 | 16 | SANTA HELENA DEL OPON (SANTANDER) |
| 297 | Jun 9 2015 | 23:54:26.3 | 3.60 | -76.22 | Sup | 1.8 | 0.3 | 96 | 24 | PALMIRA (VALLE) |
| 298 | Jun 10 2015 | 01:24:34.7 | 6.48 | -76.62 | 13 | 1.3 | 0.5 | 265 | 9 | VIGIA DEL FUERTE (ANTIOQUIA) |
| 299 | Jun 10 2015 | 02:14: 4.1 | 6.76 | -73.11 | 141 | 1.6 | 0.5 | 142 | 11 | LOS SANTOS (SANTANDER) |
| 300 | Jun 10 2015 | 03:18:42.5 | 6.81 | -73.12 | 144 | 1.2 | 0.4 | 185 | 9 | LOS SANTOS (SANTANDER) |
| 301 | Jun 10 2015 | 03:32:44.8 | 0.76 | -77.93 | Sup | 1.4 | 0.1 | 152 | 8 | FRONTERA CON ECUADOR |
| 302 | Jun 10 2015 | 03:47:44.2 | 1.18 | -77.40 | 9 | 3.0 | 1.9 | 102 | 38 | CONSACA (NARINO) |
| 303 | Jun 10 2015 | 04:02:19.4 | 7.17 | -78.06 | 8 | 2.2 | 0.4 | 141 | 8 | O. PACIFICO NORTE |
| 304 | Jun 10 2015 | 04:16:27.5 | 8.84 | -77.67 | 72 | 1.6 | 0.2 | 162 | 9 | ACANDI (CHOCO) |
| 305 | Jun 10 2015 | 04:18:53.5 | 6.79 | -73.16 | 148 | 1.3 | 0.3 | 235 | 7 | LOS SANTOS (SANTANDER) |
| 306 | Jun 10 2015 | 04:59:59.8 | 6.35 | -73.61 | 112 | 1.7 | 0.3 | 100 | 13 | SANTA HELENA DEL OPON (SANTANDER) |
| 307 | Jun 10 2015 | 05:46:17.9 | 6.77 | -73.11 | 140 | 1.6 | 0.3 | 186 | 12 | LOS SANTOS (SANTANDER) |
| 308 | Jun 10 2015 | 05:53:11.4 | 7.29 | -71.99 | Sup | 2.4 | 0.6 | 122 | 21 | FRONTERA CON VENEZUELA |
| 309 | Jun 10 2015 | 05:57:13.1 | 6.82 | -73.08 | 138 | 1.6 | 0.6 | 143 | 13 | LOS SANTOS (SANTANDER) |
| 310 | Jun 10 2015 | 06:16:20.6 | 3.39 | -75.04 | 17 | 0.9 | 0.3 | 202 | 10 | ALPUJARRA (TOLIMA) |
| 311 | Jun 10 2015 | 06:46:46.3 | 6.81 | -73.09 | 142 | 2.1 | 0.4 | 123 | 39 | LOS SANTOS (SANTANDER) |
| 312 | Jun 10 2015 | 06:54:52.9 | 6.77 | -73.11 | 153 | 1.6 | 0.3 | 186 | 15 | LOS SANTOS (SANTANDER) |
| 313 | Jun 10 2015 | 07:45:59.9 | 3.53 | -76.27 | 27 | 1.4 | 0.4 | 157 | 14 | PALMIRA (VALLE) |
| 314 | Jun 10 2015 | 08:05: 3.6 | 6.77 | -73.19 | 142 | 1.4 | 0.4 | 196 | 12 | ZAPATOCA (SANTANDER) |
| 315 | Jun 10 2015 | 08:17:56.1 | 6.81 | -73.09 | 147 | 1.6 | 0.4 | 210 | 14 | LOS SANTOS (SANTANDER) |
| 316 | Jun 10 2015 | 09:56:45.9 | 4.78 | -76.17 | 99 | 1.8 | 0.4 | 117 | 27 | EL CAIRO (VALLE) |
| 317 | Jun 10 2015 | 09:56:45.5 | 6.76 | -73.05 | 146 | 1.5 | 0.4 | 279 | 11 | LOS SANTOS (SANTANDER) |
| 318 | Jun 10 2015 | 10:16:23.5 | 6.79 | -73.14 | 147 | 1.6 | 0.5 | 200 | 18 | LOS SANTOS (SANTANDER) |
| 319 | Jun 10 2015 | 10:19: 9.3 | 2.00 | -76.72 | Sup | 1.3 | 0.4 | 162 | 8 | LA VEGA (CAUCA) |
| 320 | Jun 10 2015 | 10:32:41.2 | 7.05 | -76.07 | Sup | 1.8 | 0.3 | 196 | 22 | PEQUE (ANTIOQUIA) |
| 321 | Jun 10 2015 | 11:00: 6.3 | 6.81 | -73.10 | 142 | 1.8 | 0.5 | 204 | 24 | LOS SANTOS (SANTANDER) |
| 322 | Jun 10 2015 | 12:33:13.5 | 6.81 | -73.13 | 147 | 3.2 | 0.5 | 109 | 66 | LOS SANTOS (SANTANDER) |
| 323 | Jun 10 2015 | 13:02:55.8 | 6.65 | -76.83 | 32 | 1.7 | 0.4 | 240 | 14 | VIGIA DEL FUERTE (ANTIOQUIA) |
| 324 | Jun 10 2015 | 13:20: 7.3 | 6.16 | -73.65 | 110 | 2.0 | 0.3 | 74 | 20 | LA PAZ (SANTANDER) |
| 325 | Jun 10 2015 | 14:05:41.3 | 6.66 | -72.93 | 210 | 3.3 | 0.6 | 172 | 48 | ARATOCA (SANTANDER) |
| 326 | Jun 10 2015 | 15:16:29.1 | 5.68 | -75.99 | 36 | 1.2 | 0.4 | 153 | 10 | BETANIA (ANTIOQUIA) |
| 327 | Jun 10 2015 | 16:10:31.5 | 6.82 | -73.15 | 144 | 2.0 | 0.4 | 134 | 25 | LOS SANTOS (SANTANDER) |
| 328 | Jun 10 2015 | 18:38:14.4 | 6.53 | -73.49 | 109 | 2.3 | 0.5 | 68 | 32 | EL CARMEN (SANTANDER) |
| 329 | Jun 10 2015 | 19:21:30.7 | 3.18 | -76.84 | Sup | 2.1 | 0.4 | 130 | 24 | BUENOS AIRES (CAUCA) |
| 330 | Jun 10 2015 | 19:48: 1.0 | 7.65 | -74.52 | 37 | 1.9 | 0.5 | 49 | 22 | EL BAGRE (ANTIOQUIA) |
| 331 | Jun 10 2015 | 20:10: 8.2 | 6.57 | -73.43 | 114 | 2.1 | 0.5 | 67 | 31 | HATO (SANTANDER) |
| 332 | Jun 10 2015 | 22:12: 0.2 | 4.47 | -76.19 | 104 | 2.2 | 0.4 | 151 | 18 | EL DOVIO (VALLE) |
| 333 | Jun 10 2015 | 22:30:27.8 | 2.15 | -77.24 | 111 | 1.5 | 0.3 | 205 | 7 | ARGELIA (CAUCA) |
| 334 | Jun 10 2015 | 22:47:33.7 | 3.21 | -76.85 | Sup | 2.4 | 0.5 | 130 | 27 | BUENOS AIRES (CAUCA) |
| 335 | Jun 10 2015 | 23:21: 6.1 | 6.81 | -73.12 | 147 | 2.7 | 0.5 | 138 | 36 | LOS SANTOS (SANTANDER) |
| 336 | Jun 10 2015 | 23:46: 0.6 | 6.78 | -73.06 | 151 | 3.9 | 0.6 | 104 | 71 | LOS SANTOS (SANTANDER) |
| 337 | Jun 11 2015 | 00:13:40.3 | 5.29 | -73.75 | 144 | 2.9 | 0.5 | 75 | 45 | CUCUNUBA (CUNDINAMARCA) |
| 338 | Jun 11 2015 | 00:40:34.7 | 2.49 | -75.57 | Sup | 1.2 | 0.4 | 132 | 11 | GIGANTE (HUILA) |
| 339 | Jun 11 2015 | 01:11: 5.0 | 6.76 | -73.10 | 133 | 1.3 | 0.1 | 144 | 7 | LOS SANTOS (SANTANDER) |
| 340 | Jun 11 2015 | 02:16:13.0 | 6.76 | -73.13 | 143 | 2.2 | 0.6 | 120 | 34 | LOS SANTOS (SANTANDER) |
| 341 | Jun 11 2015 | 02:18:38.8 | 6.82 | -73.15 | 143 | 2.0 | 0.6 | 134 | 12 | LOS SANTOS (SANTANDER) |
| 342 | Jun 11 2015 | 02:58:52.2 | 3.84 | -76.31 | 111 | 1.2 | 0.2 | 254 | 7 | BUGA (VALLE) |

Cuadro 2: (continuación)

| N | FECHA | H.M.S | LAT | LONG | Z | MAG | RMS | GAP | NF | UBICACION |
|-----|-------------|------------|-------|--------|-----|-----|-----|-----|----|------------------------------|
| 343 | Jun 11 2015 | 04:15:51.5 | 2.76 | -78.18 | 8 | 1.8 | 0.4 | 274 | 12 | O. PACIFICO SUR |
| 344 | Jun 11 2015 | 04:34:15.0 | 6.80 | -73.15 | 140 | 3.2 | 0.6 | 89 | 54 | LOS SANTOS (SANTANDER) |
| 345 | Jun 11 2015 | 04:53:55.5 | 6.81 | -73.14 | 142 | 2.1 | 0.6 | 119 | 21 | LOS SANTOS (SANTANDER) |
| 346 | Jun 11 2015 | 05:19:13.8 | 6.29 | -76.74 | 22 | 1.8 | 0.5 | 136 | 14 | MEDIO ATRATO (CHOCO) |
| 347 | Jun 11 2015 | 05:35:55.6 | 6.80 | -73.12 | 142 | 3.7 | 0.6 | 87 | 74 | LOS SANTOS (SANTANDER) |
| 348 | Jun 11 2015 | 05:45:59.1 | 6.81 | -73.12 | 145 | 1.3 | 0.4 | 138 | 11 | LOS SANTOS (SANTANDER) |
| 349 | Jun 11 2015 | 05:56:34.4 | 8.43 | -72.13 | Sup | 2.0 | 0.4 | 176 | 10 | FRONTERA CON VENEZUELA |
| 350 | Jun 11 2015 | 08:10: 5.2 | 6.66 | -76.66 | Sup | 1.3 | 0.3 | 233 | 7 | VIGIA DEL FUERTE (ANTIOQUIA) |
| 351 | Jun 11 2015 | 08:55:57.0 | 7.85 | -77.91 | Sup | 1.9 | 0.4 | 133 | 11 | JURADO (CHOCO) |
| 352 | Jun 11 2015 | 09:08:52.4 | 6.77 | -73.10 | 149 | 1.5 | 0.3 | 204 | 11 | LOS SANTOS (SANTANDER) |
| 353 | Jun 11 2015 | 09:43:34.4 | 4.23 | -76.26 | 137 | 3.0 | 0.5 | 45 | 56 | TRUJILLO (VALLE) |
| 354 | Jun 11 2015 | 09:44: 2.1 | 11.21 | -72.74 | 18 | 3.4 | 0.4 | 148 | 36 | MANAURE BALCON CESAR (CESAR) |
| 355 | Jun 11 2015 | 10:54:59.6 | 6.83 | -73.13 | 150 | 1.8 | 0.6 | 202 | 19 | LOS SANTOS (SANTANDER) |
| 356 | Jun 11 2015 | 11:42:22.4 | 6.81 | -73.13 | 144 | 1.9 | 0.5 | 137 | 30 | LOS SANTOS (SANTANDER) |
| 357 | Jun 11 2015 | 15:50:41.5 | 8.65 | -73.41 | 118 | 2.3 | 0.5 | 175 | 20 | EL CARMEN (N.SANTANDER) |
| 358 | Jun 11 2015 | 16:21:45.8 | 6.82 | -73.11 | 141 | 2.2 | 0.5 | 139 | 36 | LOS SANTOS (SANTANDER) |
| 359 | Jun 11 2015 | 16:40:33.7 | 6.82 | -72.88 | 121 | 1.6 | 0.4 | 244 | 12 | SAN ANDRES (SANTANDER) |
| 360 | Jun 11 2015 | 17:46:11.4 | 8.45 | -73.21 | 128 | 3.0 | 0.6 | 135 | 57 | SAN CALIXTO (N.SANTANDER) |
| 361 | Jun 11 2015 | 19:02:57.7 | 3.89 | -77.08 | Sup | 1.5 | 0.5 | 202 | 8 | BUENAVENTURA (VALLE) |
| 362 | Jun 11 2015 | 21:24:44.4 | 5.87 | -74.76 | Sup | 1.3 | 0.6 | 202 | 10 | PUERTO TRIUNFO (ANTIOQUIA) |
| 363 | Jun 11 2015 | 22:22:57.6 | 5.90 | -74.27 | 18 | 2.3 | 0.6 | 71 | 27 | OTANCHE (BOYACA) |
| 364 | Jun 11 2015 | 22:56:38.3 | 6.77 | -73.12 | 143 | 1.7 | 0.2 | 160 | 7 | LOS SANTOS (SANTANDER) |
| 365 | Jun 11 2015 | 23:19:33.6 | 6.83 | -73.16 | 137 | 2.3 | 0.4 | 132 | 18 | LOS SANTOS (SANTANDER) |
| 366 | Jun 11 2015 | 23:47:50.3 | 6.79 | -73.13 | 145 | 1.6 | 0.4 | 138 | 10 | LOS SANTOS (SANTANDER) |
| 367 | Jun 12 2015 | 01:36:33.4 | 6.08 | -75.97 | 22 | 1.3 | 0.5 | 207 | 8 | BETULIA (ANTIOQUIA) |
| 368 | Jun 12 2015 | 02:13:47.0 | 4.16 | -76.59 | 70 | 1.5 | 0.3 | 196 | 18 | CALIMA (VALLE) |
| 369 | Jun 12 2015 | 02:47:13.5 | 6.78 | -73.09 | 150 | 1.8 | 0.3 | 144 | 24 | LOS SANTOS (SANTANDER) |
| 370 | Jun 12 2015 | 03:24:40.3 | 7.23 | -72.23 | Sup | 1.3 | 0.5 | 276 | 12 | TOLEDO (N.SANTANDER) |
| 371 | Jun 12 2015 | 03:30:58.4 | 6.81 | -73.11 | 148 | 2.0 | 0.4 | 141 | 33 | LOS SANTOS (SANTANDER) |
| 372 | Jun 12 2015 | 04:22:53.5 | 5.47 | -73.90 | 114 | 1.4 | 0.3 | 177 | 12 | BUENAVISTA (BOYACA) |
| 373 | Jun 12 2015 | 04:33:25.0 | 6.79 | -73.11 | 144 | 3.4 | 0.5 | 109 | 74 | LOS SANTOS (SANTANDER) |
| 374 | Jun 12 2015 | 04:39:59.7 | 3.54 | -76.19 | Sup | 1.2 | 3.4 | 136 | 14 | PALMIRA (VALLE) |
| 375 | Jun 12 2015 | 04:53:42.8 | 6.82 | -73.12 | 146 | 3.0 | 0.5 | 120 | 65 | LOS SANTOS (SANTANDER) |
| 376 | Jun 12 2015 | 05:33:18.0 | 7.59 | -73.40 | 112 | 1.5 | 0.3 | 160 | 16 | LA ESPERANZA (N.SANTANDER) |
| 377 | Jun 12 2015 | 05:53:39.9 | 6.80 | -73.12 | 148 | 1.6 | 0.3 | 185 | 12 | LOS SANTOS (SANTANDER) |
| 378 | Jun 12 2015 | 05:55:54.6 | 6.77 | -73.11 | 149 | 1.2 | 0.3 | 262 | 7 | LOS SANTOS (SANTANDER) |
| 379 | Jun 12 2015 | 06:52:24.0 | 6.77 | -73.15 | 147 | 1.3 | 0.3 | 234 | 6 | LOS SANTOS (SANTANDER) |
| 380 | Jun 12 2015 | 06:52:58.9 | 8.11 | -75.16 | 53 | 1.4 | 0.1 | 98 | 8 | CAUCASIA (ANTIOQUIA) |
| 381 | Jun 12 2015 | 06:54:39.0 | 6.81 | -73.07 | 135 | 1.6 | 0.4 | 246 | 12 | LOS SANTOS (SANTANDER) |
| 382 | Jun 12 2015 | 07:09:45.3 | 6.81 | -73.10 | 141 | 2.1 | 0.6 | 122 | 40 | LOS SANTOS (SANTANDER) |
| 383 | Jun 12 2015 | 07:57:45.5 | 6.76 | -73.09 | 152 | 1.7 | 0.5 | 215 | 18 | LOS SANTOS (SANTANDER) |
| 384 | Jun 12 2015 | 08:10:55.9 | 6.79 | -73.12 | 150 | 1.7 | 0.5 | 184 | 21 | LOS SANTOS (SANTANDER) |
| 385 | Jun 12 2015 | 08:20:36.1 | 6.81 | -73.09 | 144 | 1.9 | 0.4 | 205 | 28 | LOS SANTOS (SANTANDER) |
| 386 | Jun 12 2015 | 08:37: 5.5 | 6.85 | -73.14 | 141 | 1.6 | 0.5 | 195 | 14 | LOS SANTOS (SANTANDER) |
| 387 | Jun 12 2015 | 09:59:41.2 | 6.77 | -73.15 | 142 | 1.8 | 0.6 | 136 | 11 | LOS SANTOS (SANTANDER) |
| 388 | Jun 12 2015 | 12:53:42.3 | 2.59 | -75.14 | Sup | 1.9 | 0.5 | 207 | 15 | ALGECIRAS (HUILA) |
| 389 | Jun 12 2015 | 14:05:35.5 | 6.81 | -73.11 | 147 | 2.5 | 0.5 | 121 | 39 | LOS SANTOS (SANTANDER) |
| 390 | Jun 12 2015 | 14:16:55.8 | 5.01 | -74.77 | Sup | 1.4 | 0.4 | 195 | 14 | ARMERO (TOLIMA) |
| 391 | Jun 12 2015 | 15:43:34.9 | 4.01 | -76.59 | 63 | 1.3 | 0.5 | 174 | 8 | CALIMA (VALLE) |
| 392 | Jun 12 2015 | 16:37:45.3 | 6.75 | -73.13 | 132 | 1.9 | 0.2 | 140 | 10 | LOS SANTOS (SANTANDER) |

Cuadro 2: (continuación)

| N | FECHA | H.M.S | LAT | LONG | Z | MAG | RMS | GAP | NF | UBICACION |
|-----|-------------|------------|-------|--------|-----|-----|-----|-----|----|------------------------------------|
| 393 | Jun 12 2015 | 17:12:42.8 | 6.81 | -73.15 | 147 | 2.6 | 0.5 | 134 | 40 | LOS SANTOS (SANTANDER) |
| 394 | Jun 12 2015 | 18:01:45.7 | 2.52 | -75.25 | Sup | 2.2 | 0.6 | 110 | 21 | ALGECIRAS (HUILA) |
| 395 | Jun 12 2015 | 19:31:34.3 | 2.46 | -75.57 | Sup | 2.1 | 0.6 | 88 | 20 | GIGANTE (HUILA) |
| 396 | Jun 12 2015 | 19:39: 6.2 | 4.85 | -74.65 | 24 | 1.4 | 0.4 | 99 | 15 | SAN JUAN DE RIOSECO (CUNDINAMARCA) |
| 397 | Jun 12 2015 | 21:11: 3.0 | 6.82 | -73.10 | 141 | 2.7 | 0.5 | 141 | 38 | LOS SANTOS (SANTANDER) |
| 398 | Jun 12 2015 | 23:12:44.2 | 6.76 | -73.11 | 148 | 1.7 | 0.2 | 143 | 7 | LOS SANTOS (SANTANDER) |
| 399 | Jun 13 2015 | 00:00:17.4 | 4.21 | -77.31 | 52 | 1.7 | 0.1 | 254 | 8 | LITORAL DEL SAN JUAN (CHOCO) |
| 400 | Jun 13 2015 | 00:20:57.8 | 5.13 | -74.78 | Sup | 1.4 | 0.5 | 196 | 14 | HONDA (TOLIMA) |
| 401 | Jun 13 2015 | 01:15:41.9 | 2.16 | -77.60 | 64 | 2.3 | 8.6 | 115 | 45 | ARGELIA (CAUCA) |
| 402 | Jun 13 2015 | 01:18:34.9 | 10.17 | -73.33 | 95 | 1.8 | 0.5 | 186 | 10 | AGUSTIN CODAZZI (CESAR) |
| 403 | Jun 13 2015 | 01:33:28.3 | 10.86 | -73.48 | 32 | 2.3 | 0.2 | 128 | 9 | PUEBLO BELLO (CESAR) |
| 404 | Jun 13 2015 | 04:27:36.0 | 6.84 | -73.07 | 140 | 1.7 | 0.4 | 190 | 10 | LOS SANTOS (SANTANDER) |
| 405 | Jun 13 2015 | 05:22:58.5 | 8.11 | -73.32 | 13 | 1.3 | 0.3 | 172 | 8 | ABREGO (N.SANTANDER) |
| 406 | Jun 13 2015 | 05:26:21.9 | 3.06 | -74.92 | Sup | 1.3 | 0.5 | 204 | 13 | BARAYA (HUILA) |
| 407 | Jun 13 2015 | 05:26:24.6 | 6.80 | -73.16 | 144 | 1.6 | 0.6 | 181 | 12 | LOS SANTOS (SANTANDER) |
| 408 | Jun 13 2015 | 05:47:27.1 | 6.14 | -73.80 | 87 | 1.0 | 0.5 | 113 | 8 | LANDAZURI (SANTANDER) |
| 409 | Jun 13 2015 | 07:33:32.8 | 6.11 | -73.86 | 98 | 1.1 | 0.2 | 120 | 9 | EL PENON (SANTANDER) |
| 410 | Jun 13 2015 | 08:36:48.8 | 6.83 | -73.13 | 144 | 2.0 | 0.5 | 185 | 26 | LOS SANTOS (SANTANDER) |
| 411 | Jun 13 2015 | 09:54:29.6 | 4.32 | -75.27 | 17 | 0.5 | 0.2 | 184 | 8 | ROVIRA (TOLIMA) |
| 412 | Jun 13 2015 | 12:44: 8.4 | 3.68 | -74.17 | Sup | 1.9 | 0.4 | 223 | 12 | LEJANIAS (META) |
| 413 | Jun 13 2015 | 13:07:39.6 | 3.77 | -75.67 | 32 | 1.3 | 0.4 | 103 | 11 | CHAPARRAL (TOLIMA) |
| 414 | Jun 13 2015 | 13:26:57.7 | 6.80 | -73.13 | 139 | 2.4 | 0.6 | 185 | 36 | LOS SANTOS (SANTANDER) |
| 415 | Jun 13 2015 | 13:59:57.5 | 6.55 | -77.10 | Sup | 2.0 | 0.5 | 102 | 16 | BOJAYA (CHOCO) |
| 416 | Jun 13 2015 | 15:46:37.6 | 6.81 | -73.11 | 152 | 3.8 | 0.5 | 109 | 77 | LOS SANTOS (SANTANDER) |
| 417 | Jun 13 2015 | 18:57: 6.3 | 6.80 | -73.11 | 136 | 1.6 | 0.5 | 246 | 10 | LOS SANTOS (SANTANDER) |
| 418 | Jun 13 2015 | 19:00:52.1 | 6.74 | -73.11 | 150 | 1.8 | 0.5 | 261 | 12 | LOS SANTOS (SANTANDER) |
| 419 | Jun 13 2015 | 19:41:29.8 | 3.74 | -74.84 | 21 | 2.0 | 0.6 | 129 | 26 | PRADO (TOLIMA) |
| 420 | Jun 13 2015 | 20:05:51.0 | 4.34 | -76.29 | 62 | 2.4 | 0.1 | 71 | 39 | BOLIVAR (VALLE) |
| 421 | Jun 13 2015 | 20:56:42.5 | 6.73 | -73.12 | 148 | 2.0 | 0.3 | 142 | 12 | JORDAN (SANTANDER) |
| 422 | Jun 13 2015 | 21:14:40.0 | 6.79 | -73.13 | 136 | 1.9 | 0.5 | 138 | 23 | LOS SANTOS (SANTANDER) |
| 423 | Jun 13 2015 | 23:44:11.2 | 6.69 | -72.85 | 24 | 1.3 | 0.6 | 183 | 7 | MOLAGAVITA (SANTANDER) |
| 424 | Jun 14 2015 | 02:22:33.2 | 3.41 | -76.53 | Sup | 1.4 | 2.4 | 227 | 12 | CALI (VALLE) |
| 425 | Jun 14 2015 | 02:35:50.2 | 6.79 | -73.13 | 142 | 1.8 | 0.4 | 139 | 16 | LOS SANTOS (SANTANDER) |
| 426 | Jun 14 2015 | 02:52:47.4 | 8.19 | -72.94 | 155 | 2.1 | 0.5 | 184 | 17 | BUCARASICA (N.SANTANDER) |
| 427 | Jun 14 2015 | 02:58:11.1 | 6.86 | -73.09 | 146 | 1.7 | 0.4 | 140 | 14 | LOS SANTOS (SANTANDER) |
| 428 | Jun 14 2015 | 04:42: 3.5 | 6.80 | -73.10 | 148 | 3.1 | 0.5 | 87 | 65 | LOS SANTOS (SANTANDER) |
| 429 | Jun 14 2015 | 05:00:48.8 | 4.33 | -76.48 | Sup | 2.2 | 0.2 | 84 | 37 | TRUJILLO (VALLE) |
| 430 | Jun 14 2015 | 05:37:56.6 | 8.60 | -74.04 | 60 | 2.0 | 0.5 | 103 | 16 | ARENAL (BOLIVAR) |
| 431 | Jun 14 2015 | 06:06:10.2 | 6.81 | -73.12 | 149 | 2.9 | 0.5 | 120 | 53 | LOS SANTOS (SANTANDER) |
| 432 | Jun 14 2015 | 06:18:49.9 | 8.91 | -73.75 | 77 | 1.8 | 0.4 | 122 | 11 | TAMALAMEQUE (CESAR) |
| 433 | Jun 14 2015 | 06:36:51.8 | 7.79 | -71.90 | Sup | 1.3 | 0.5 | 147 | 8 | FRONTERA CON VENEZUELA |
| 434 | Jun 14 2015 | 06:45:42.2 | 6.82 | -73.21 | 137 | 1.4 | 0.3 | 127 | 9 | ZAPATOCA (SANTANDER) |
| 435 | Jun 14 2015 | 07:10:44.9 | 2.21 | -77.09 | 20 | 1.3 | 0.3 | 194 | 8 | PATIA (CAUCA) |
| 436 | Jun 14 2015 | 07:32:45.1 | 6.75 | -73.16 | 141 | 1.5 | 0.5 | 136 | 11 | LOS SANTOS (SANTANDER) |
| 437 | Jun 14 2015 | 07:33:50.5 | 6.69 | -73.16 | 139 | 1.2 | 0.4 | 228 | 7 | VILLANUEVA (SANTANDER) |
| 438 | Jun 14 2015 | 08:57:57.7 | 4.66 | -76.20 | 92 | 1.5 | 0.3 | 195 | 12 | EL CAIRO (VALLE) |
| 439 | Jun 14 2015 | 09:03:54.4 | 6.80 | -73.04 | 144 | 1.6 | 0.5 | 193 | 11 | LOS SANTOS (SANTANDER) |
| 440 | Jun 14 2015 | 09:40:37.3 | 6.79 | -73.17 | 146 | 1.5 | 0.5 | 180 | 11 | LOS SANTOS (SANTANDER) |
| 441 | Jun 14 2015 | 09:59:34.3 | 6.15 | -73.64 | 114 | 1.8 | 0.4 | 105 | 15 | LA PAZ (SANTANDER) |

Cuadro 2: (continuación)

| N | FECHA | H.M.S | LAT | LONG | Z | MAG | RMS | GAP | NF | UBICACION |
|-----|-------------|------------|-------|--------|-----|-----|-----|-----|----|-----------------------------------|
| 442 | Jun 14 2015 | 10:11:43.0 | 6.86 | -73.10 | 137 | 1.2 | 0.4 | 205 | 10 | LOS SANTOS (SANTANDER) |
| 443 | Jun 14 2015 | 10:18:48.9 | 5.77 | -73.15 | Sup | 1.4 | 0.5 | 118 | 24 | PAIPA (BOYACA) |
| 444 | Jun 14 2015 | 10:56: 4.2 | 6.83 | -73.11 | 144 | 1.5 | 0.6 | 220 | 10 | LOS SANTOS (SANTANDER) |
| 445 | Jun 14 2015 | 12:04:34.6 | 6.54 | -73.47 | 112 | 2.5 | 0.5 | 69 | 39 | EL CARMEN (SANTANDER) |
| 446 | Jun 14 2015 | 12:29:48.4 | 5.36 | -77.51 | 30 | 1.6 | 0.5 | 194 | 22 | O. PACIFICO CENTRO |
| 447 | Jun 14 2015 | 12:45: 3.0 | 5.75 | -78.07 | 67 | 2.0 | 0.4 | 214 | 10 | O. PACIFICO NORTE |
| 448 | Jun 14 2015 | 13:37:55.3 | 6.89 | -73.05 | 147 | 1.7 | 0.6 | 232 | 12 | PIEDRECUESTA (SANTANDER) |
| 449 | Jun 14 2015 | 14:01:20.2 | 3.61 | -74.49 | 10 | 1.6 | 0.6 | 152 | 24 | VILLARRICA (TOLIMA) |
| 450 | Jun 14 2015 | 14:04:29.4 | 6.83 | -73.08 | 138 | 2.1 | 0.5 | 143 | 30 | LOS SANTOS (SANTANDER) |
| 451 | Jun 14 2015 | 14:16:34.1 | 2.25 | -75.93 | Sup | 1.5 | 0.4 | 122 | 12 | LA ARGENTINA (HUILA) |
| 452 | Jun 14 2015 | 16:36:23.5 | 3.39 | -74.44 | 11 | 1.4 | 0.4 | 185 | 12 | URIBE (META) |
| 453 | Jun 14 2015 | 17:06:17.1 | 6.33 | -73.58 | 110 | 2.2 | 0.4 | 75 | 34 | SANTA HELENA DEL OPON (SANTANDER) |
| 454 | Jun 14 2015 | 18:52:24.7 | 6.69 | -73.11 | 134 | 1.1 | 0.3 | 233 | 11 | JORDAN (SANTANDER) |
| 455 | Jun 14 2015 | 19:13:51.4 | 6.85 | -73.10 | 148 | 3.7 | 0.5 | 109 | 83 | LOS SANTOS (SANTANDER) |
| 456 | Jun 14 2015 | 19:42:58.8 | 3.91 | -76.32 | 136 | 1.4 | 0.3 | 160 | 14 | BUGA (VALLE) |
| 457 | Jun 14 2015 | 19:50:33.9 | 10.69 | -74.23 | 10 | 1.4 | 0.6 | 131 | 10 | PIVIJAY (MAGDALENA) |
| 458 | Jun 14 2015 | 19:51:57.9 | 10.69 | -74.23 | Sup | 2.8 | 0.5 | 131 | 42 | PIVIJAY (MAGDALENA) |
| 459 | Jun 14 2015 | 20:32: 9.6 | 6.84 | -73.12 | 142 | 2.4 | 0.4 | 137 | 31 | LOS SANTOS (SANTANDER) |
| 460 | Jun 14 2015 | 20:49:10.4 | 5.69 | -75.98 | 49 | 2.7 | 0.6 | 99 | 27 | BETANIA (ANTIOQUIA) |
| 461 | Jun 14 2015 | 23:17:33.0 | 6.84 | -73.13 | 141 | 2.0 | 0.5 | 136 | 20 | LOS SANTOS (SANTANDER) |
| 462 | Jun 15 2015 | 00:46:18.6 | 6.36 | -73.79 | 100 | 1.1 | 0.4 | 115 | 10 | LANDAZURI (SANTANDER) |
| 463 | Jun 15 2015 | 01:20:42.0 | 6.44 | -73.66 | 103 | 1.5 | 0.4 | 78 | 19 | SANTA HELENA DEL OPON (SANTANDER) |
| 464 | Jun 15 2015 | 01:58: 4.8 | 2.96 | -74.78 | Sup | 1.7 | 0.4 | 87 | 25 | BARAYA (HUILA) |
| 465 | Jun 15 2015 | 02:44:36.1 | 8.30 | -72.10 | Sup | 2.2 | 0.4 | 134 | 20 | FRONTERA CON VENEZUELA |
| 466 | Jun 15 2015 | 03:49:11.8 | 3.52 | -74.56 | Sup | 1.5 | 0.3 | 96 | 16 | COLOMBIA (HUILA) |
| 467 | Jun 15 2015 | 04:17:36.8 | 6.57 | -73.40 | 119 | 1.4 | 0.2 | 113 | 10 | HATO (SANTANDER) |
| 468 | Jun 15 2015 | 04:24:26.8 | 6.78 | -73.02 | 150 | 1.8 | 0.4 | 195 | 22 | CEPITA (SANTANDER) |
| 469 | Jun 15 2015 | 04:28:29.7 | 4.91 | -74.62 | 12 | 1.3 | 0.4 | 90 | 18 | CHAGUANI (CUNDINAMARCA) |
| 470 | Jun 15 2015 | 04:36:48.5 | 6.81 | -73.14 | 130 | 2.5 | 0.4 | 136 | 44 | LOS SANTOS (SANTANDER) |
| 471 | Jun 15 2015 | 04:59:17.0 | 6.81 | -73.09 | 150 | 2.0 | 0.4 | 188 | 24 | LOS SANTOS (SANTANDER) |
| 472 | Jun 15 2015 | 05:23:31.6 | 5.73 | -73.10 | Sup | 1.2 | 0.4 | 258 | 8 | PAIPA (BOYACA) |
| 473 | Jun 15 2015 | 07:07: 4.4 | 6.80 | -72.99 | 146 | 1.4 | 0.4 | 198 | 10 | CEPITA (SANTANDER) |
| 474 | Jun 15 2015 | 07:26: 9.9 | 6.76 | -73.08 | 145 | 1.2 | 0.3 | 240 | 8 | LOS SANTOS (SANTANDER) |
| 475 | Jun 15 2015 | 07:43:37.5 | 6.80 | -73.09 | 145 | 1.6 | 0.4 | 188 | 12 | LOS SANTOS (SANTANDER) |
| 476 | Jun 15 2015 | 08:04:50.1 | 6.80 | -73.09 | 149 | 2.7 | 0.5 | 123 | 50 | LOS SANTOS (SANTANDER) |
| 477 | Jun 15 2015 | 08:08:26.6 | 10.65 | -73.19 | 95 | 2.3 | 0.4 | 256 | 16 | LA PAZ (CESAR) |
| 478 | Jun 15 2015 | 08:08:27.1 | 10.63 | -73.22 | 94 | 2.3 | 0.4 | 241 | 22 | LA PAZ (CESAR) |
| 479 | Jun 15 2015 | 09:07:17.8 | 6.74 | -73.16 | 148 | 1.3 | 0.3 | 241 | 8 | LOS SANTOS (SANTANDER) |
| 480 | Jun 15 2015 | 09:34:18.2 | 6.78 | -73.06 | 146 | 1.7 | 0.4 | 147 | 22 | LOS SANTOS (SANTANDER) |
| 481 | Jun 15 2015 | 09:37:44.5 | 6.53 | -73.71 | 90 | 1.6 | 0.4 | 83 | 16 | SANTA HELENA DEL OPON (SANTANDER) |
| 482 | Jun 15 2015 | 09:50:14.0 | 4.18 | -74.68 | Sup | 1.5 | 0.4 | 165 | 20 | CARMEN DE APICALA (TOLIMA) |
| 483 | Jun 15 2015 | 10:36:12.3 | 5.31 | -72.80 | Sup | 1.2 | 0.5 | 250 | 8 | RECTOR (CASANARE) |
| 484 | Jun 15 2015 | 10:38:50.0 | 5.07 | -72.84 | Sup | 1.4 | 0.6 | 153 | 12 | TAURAMENA (CASANARE) |
| 485 | Jun 15 2015 | 11:06:24.3 | 7.21 | -75.33 | 12 | 3.2 | 0.6 | 59 | 57 | VALDIVIA (ANTIOQUIA) |
| 486 | Jun 15 2015 | 11:34:44.9 | 6.79 | -73.11 | 149 | 3.6 | 0.6 | 91 | 79 | LOS SANTOS (SANTANDER) |
| 487 | Jun 15 2015 | 11:52:51.7 | 6.79 | -73.10 | 153 | 1.3 | 0.4 | 142 | 11 | LOS SANTOS (SANTANDER) |
| 488 | Jun 15 2015 | 11:56:54.7 | 6.75 | -73.11 | 140 | 1.4 | 0.4 | 237 | 8 | LOS SANTOS (SANTANDER) |
| 489 | Jun 15 2015 | 12:26:19.8 | 6.78 | -73.12 | 147 | 2.5 | 0.6 | 140 | 40 | LOS SANTOS (SANTANDER) |
| 490 | Jun 15 2015 | 12:34:24.9 | 6.86 | -73.13 | 145 | 2.0 | 0.6 | 146 | 13 | LOS SANTOS (SANTANDER) |
| 491 | Jun 15 2015 | 12:47:18.0 | 3.55 | -76.17 | Sup | 1.6 | 9.7 | 85 | 18 | PALMIRA (VALLE) |

Cuadro 2: (continuación)

| N | FECHA | H.M.S | LAT | LONG | Z | MAG | RMS | GAP | NF | UBICACION |
|-----|-------------|------------|-------|--------|-----|-----|-----|-----|----|----------------------------------|
| 492 | Jun 15 2015 | 14:39:43.4 | 6.81 | -73.13 | 139 | 2.0 | 0.6 | 218 | 13 | LOS SANTOS (SANTANDER) |
| 493 | Jun 15 2015 | 14:41:31.0 | 6.76 | -73.04 | 140 | 1.5 | 0.4 | 281 | 8 | LOS SANTOS (SANTANDER) |
| 494 | Jun 15 2015 | 16:49:57.8 | 3.53 | -76.22 | Sup | 1.3 | 9.2 | 211 | 15 | PALMIRA (VALLE) |
| 495 | Jun 15 2015 | 17:20: 3.4 | 6.81 | -73.11 | 146 | 2.6 | 0.5 | 121 | 44 | LOS SANTOS (SANTANDER) |
| 496 | Jun 15 2015 | 17:45:34.2 | 7.30 | -77.13 | 32 | 1.7 | 0.5 | 188 | 10 | RIOSUCIO (CHOCO) |
| 497 | Jun 15 2015 | 17:57:54.6 | 6.94 | -76.63 | Sup | 1.6 | 0.5 | 263 | 11 | MURINDO (ANTIOQUIA) |
| 498 | Jun 15 2015 | 18:04:57.0 | 0.96 | -78.04 | 15 | 2.3 | 0.5 | 132 | 19 | RICAURTE (NARINO) |
| 499 | Jun 15 2015 | 19:24:49.2 | 5.39 | -76.45 | 55 | 1.4 | 0.5 | 305 | 8 | BAGADO (CHOCO) |
| 500 | Jun 15 2015 | 19:48:25.8 | 4.12 | -75.32 | 11 | 1.4 | 0.4 | 116 | 14 | ROVIRA (TOLIMA) |
| 501 | Jun 15 2015 | 20:25:46.0 | 12.33 | -72.54 | 12 | 2.7 | 0.4 | 252 | 20 | MAR CARIBE |
| 502 | Jun 15 2015 | 20:32:55.3 | 4.37 | -75.32 | 19 | 1.1 | 0.3 | 181 | 8 | IBAGUE (TOLIMA) |
| 503 | Jun 15 2015 | 22:32:20.5 | 6.76 | -73.18 | 119 | 1.6 | 0.3 | 138 | 9 | LOS SANTOS (SANTANDER) |
| 504 | Jun 15 2015 | 23:14:11.2 | 8.08 | -74.29 | 22 | 1.5 | 0.2 | 154 | 9 | SANTA ROSA DEL SUR (BOLIVAR) |
| 505 | Jun 15 2015 | 23:16:53.7 | 6.83 | -73.13 | 141 | 2.3 | 0.5 | 135 | 38 | LOS SANTOS (SANTANDER) |
| 506 | Jun 16 2015 | 01:44:28.4 | 6.78 | -73.02 | 146 | 2.1 | 0.4 | 172 | 33 | CEPITA (SANTANDER) |
| 507 | Jun 16 2015 | 02:22:14.1 | 4.85 | -76.63 | Sup | 1.3 | 0.5 | 172 | 16 | NOVITA (CHOCO) |
| 508 | Jun 16 2015 | 02:37:46.6 | 7.46 | -76.92 | Sup | 2.6 | 0.4 | 81 | 46 | RIOSUCIO (CHOCO) |
| 509 | Jun 16 2015 | 03:34:19.5 | 6.83 | -73.10 | 148 | 3.2 | 0.4 | 135 | 64 | LOS SANTOS (SANTANDER) |
| 510 | Jun 16 2015 | 04:48:11.9 | 4.86 | -76.47 | 88 | 1.1 | 0.2 | 213 | 10 | NOVITA (CHOCO) |
| 511 | Jun 16 2015 | 05:25:16.4 | 9.46 | -73.06 | 26 | 2.0 | 0.4 | 263 | 7 | FRONTERA CON VENEZUELA |
| 512 | Jun 16 2015 | 06:12:37.6 | 6.93 | -76.20 | Sup | 1.2 | 0.3 | 229 | 8 | URAMITA (ANTIOQUIA) |
| 513 | Jun 16 2015 | 06:21:13.1 | 6.96 | -72.80 | 131 | 1.4 | 0.2 | 229 | 8 | GUACA (SANTANDER) |
| 514 | Jun 16 2015 | 06:21:31.3 | 2.42 | -79.81 | 72 | 2.2 | 0.4 | 230 | 22 | O. PACIFICO SUR |
| 515 | Jun 16 2015 | 06:28:34.5 | 7.81 | -75.18 | 21 | 1.3 | 0.4 | 126 | 10 | CAUCASIA (ANTIOQUIA) |
| 516 | Jun 16 2015 | 06:54:14.6 | 3.73 | -78.03 | 20 | 2.0 | 0.5 | 266 | 20 | O. PACIFICO SUR |
| 517 | Jun 16 2015 | 06:56:50.9 | 7.08 | -72.74 | 131 | 1.4 | 0.2 | 298 | 7 | CHITAGA (N.SANTANDER) |
| 518 | Jun 16 2015 | 08:28: 6.4 | 6.79 | -73.12 | 141 | 1.9 | 0.4 | 139 | 30 | LOS SANTOS (SANTANDER) |
| 519 | Jun 16 2015 | 08:52:20.1 | 6.29 | -73.69 | 99 | 1.4 | 0.5 | 178 | 9 | SANTA HELENA DEL OPO (SANTANDER) |
| 520 | Jun 16 2015 | 10:22:29.8 | 6.00 | -73.86 | 17 | 2.1 | 0.6 | 76 | 26 | EL PENON (SANTANDER) |
| 521 | Jun 16 2015 | 10:52: 6.9 | 6.81 | -73.16 | 142 | 2.5 | 0.6 | 118 | 43 | LOS SANTOS (SANTANDER) |
| 522 | Jun 16 2015 | 11:07:24.0 | 6.83 | -73.16 | 137 | 2.1 | 0.6 | 132 | 16 | LOS SANTOS (SANTANDER) |
| 523 | Jun 16 2015 | 11:23:51.6 | 6.88 | -73.28 | 119 | 2.3 | 0.5 | 101 | 17 | BETULIA (SANTANDER) |
| 524 | Jun 16 2015 | 11:28: 7.0 | 10.04 | -75.18 | 30 | 3.2 | 0.6 | 176 | 36 | MARIA LA BAJA (BOLIVAR) |
| 525 | Jun 16 2015 | 13:24:20.4 | 6.81 | -73.14 | 144 | 2.8 | 0.6 | 119 | 44 | LOS SANTOS (SANTANDER) |
| 526 | Jun 16 2015 | 17:20:37.2 | 6.03 | -72.41 | Sup | 1.8 | 0.4 | 271 | 8 | LA SALINA (CASANARE) |
| 527 | Jun 16 2015 | 17:43:22.9 | 6.78 | -73.11 | 140 | 2.2 | 0.5 | 141 | 10 | LOS SANTOS (SANTANDER) |
| 528 | Jun 16 2015 | 18:12:25.9 | 6.81 | -73.14 | 141 | 2.4 | 0.5 | 183 | 32 | LOS SANTOS (SANTANDER) |
| 529 | Jun 16 2015 | 19:42: 7.6 | 3.05 | -75.17 | 13 | 1.6 | 0.3 | 174 | 13 | TELLO (HUILA) |
| 530 | Jun 16 2015 | 20:59:32.3 | 4.95 | -74.68 | 11 | 1.6 | 0.5 | 126 | 22 | CHAGUANI (CUNDINAMARCA) |
| 531 | Jun 16 2015 | 21:09:59.1 | 6.74 | -76.76 | 13 | 1.4 | 0.2 | 332 | 8 | VIGIA DEL FUERTE (ANTIOQUIA) |
| 532 | Jun 16 2015 | 23:01:39.5 | 5.67 | -72.78 | Sup | 1.4 | 0.4 | 245 | 10 | MONGUI (BOYACA) |
| 533 | Jun 17 2015 | 00:05:40.1 | 4.08 | -76.29 | 141 | 1.8 | 0.4 | 192 | 16 | RIOFRIO (VALLE) |
| 534 | Jun 17 2015 | 00:53:18.5 | 5.83 | -73.74 | 124 | 1.7 | 0.4 | 94 | 24 | JESUS MARIA (SANTANDER) |
| 535 | Jun 17 2015 | 02:29:28.3 | 5.32 | -76.71 | 32 | 1.3 | 0.4 | 248 | 8 | EL CANTON DEL SAN PABL (CHOCO) |
| 536 | Jun 17 2015 | 02:30:17.0 | 7.32 | -75.45 | 13 | 1.5 | 0.4 | 148 | 10 | VALDIVIA (ANTIOQUIA) |
| 537 | Jun 17 2015 | 03:54:15.9 | 6.79 | -72.97 | 141 | 1.5 | 0.3 | 239 | 8 | CEPITA (SANTANDER) |
| 538 | Jun 17 2015 | 05:22:52.4 | 4.26 | -77.90 | 62 | 1.7 | 0.4 | 254 | 12 | O. PACIFICO CENTRO |
| 539 | Jun 17 2015 | 07:04:30.3 | 6.76 | -73.10 | 136 | 1.2 | 0.3 | 239 | 8 | LOS SANTOS (SANTANDER) |
| 540 | Jun 17 2015 | 07:18:44.7 | 1.92 | -72.74 | Sup | 1.9 | 0.3 | 266 | 8 | CALAMAR (GUAVIARE) |

Cuadro 2: (continuación)

| N | FECHA | H.M.S | LAT | LONG | Z | MAG | RMS | GAP | NF | UBICACION |
|-----|-------------|------------|-------|--------|-----|------|-----|-----|----|------------------------------------|
| 541 | Jun 17 2015 | 07:39:50.4 | 4.54 | -73.43 | Sup | 1.6 | 0.4 | 90 | 16 | MEDINA (CUNDINAMARCA) |
| 542 | Jun 17 2015 | 07:51:54.1 | 6.58 | -74.33 | 27 | 1.6 | 0.4 | 87 | 28 | PUERTO BERRIO (ANTIOQUIA) |
| 543 | Jun 17 2015 | 07:58: 1.6 | 6.81 | -73.09 | 149 | 1.8 | 0.4 | 188 | 20 | LOS SANTOS (SANTANDER) |
| 544 | Jun 17 2015 | 08:01:22.4 | 6.84 | -73.09 | 143 | 1.6 | 0.4 | 188 | 20 | LOS SANTOS (SANTANDER) |
| 545 | Jun 17 2015 | 08:37:26.8 | 5.99 | -75.05 | 13 | 0.7 | 0.3 | 149 | 10 | SAN FRANCISCO (ANTIOQUIA) |
| 546 | Jun 17 2015 | 08:54:21.8 | 6.78 | -73.12 | 148 | 1.8 | 0.4 | 167 | 22 | LOS SANTOS (SANTANDER) |
| 547 | Jun 17 2015 | 09:04:36.2 | 6.81 | -73.06 | 146 | 2.6 | 0.4 | 126 | 42 | LOS SANTOS (SANTANDER) |
| 548 | Jun 17 2015 | 09:10:47.9 | 4.75 | -76.32 | Sup | 2.1 | 0.4 | 194 | 24 | EL CAIRO (VALLE) |
| 549 | Jun 17 2015 | 10:56:11.8 | 6.81 | -73.09 | 145 | 2.0 | 0.5 | 188 | 14 | LOS SANTOS (SANTANDER) |
| 550 | Jun 17 2015 | 11:09:28.0 | 6.85 | -73.08 | 149 | 2.0 | 0.5 | 210 | 14 | LOS SANTOS (SANTANDER) |
| 551 | Jun 17 2015 | 12:08:25.4 | 6.80 | -73.13 | 143 | 2.5 | 0.5 | 120 | 29 | LOS SANTOS (SANTANDER) |
| 552 | Jun 17 2015 | 12:13: 9.7 | 4.09 | -75.19 | 29 | 2.2 | 0.5 | 71 | 23 | SAN LUIS (TOLIMA) |
| 553 | Jun 17 2015 | 14:38:35.6 | 5.66 | -74.25 | 22 | 2.4 | 0.5 | 74 | 36 | OTANCHE (BOYACA) |
| 554 | Jun 17 2015 | 14:59:54.0 | 4.41 | -75.19 | 13 | 1.2 | 0.1 | 195 | 8 | IBAGUE (TOLIMA) |
| 555 | Jun 17 2015 | 16:12:18.9 | 10.65 | -73.14 | 90 | 2.6 | 0.5 | 259 | 10 | LA PAZ (CESAR) |
| 556 | Jun 17 2015 | 17:10:51.4 | 6.57 | -75.84 | 26 | 1.9 | 0.5 | 171 | 14 | SANTA FE ANTIOQUIA (ANTIOQUIA) |
| 557 | Jun 17 2015 | 17:24:26.9 | 11.14 | -74.00 | Sup | 1.9 | 0.4 | 216 | 8 | PUEBLO BELLO (CESAR) |
| 558 | Jun 17 2015 | 19:10:23.9 | 6.78 | -73.11 | 142 | 1.9 | 0.3 | 141 | 9 | LOS SANTOS (SANTANDER) |
| 559 | Jun 17 2015 | 19:21:37.2 | 6.85 | -73.07 | 154 | 1.5 | 0.4 | 208 | 8 | LOS SANTOS (SANTANDER) |
| 560 | Jun 17 2015 | 19:35:52.5 | 8.84 | -74.99 | Sup | 2.7 | 0.6 | 79 | 17 | SAN BENITO ABAD (SUCRE) |
| 561 | Jun 17 2015 | 19:40: 3.7 | 6.79 | -73.15 | 139 | 2.3 | 0.6 | 182 | 29 | LOS SANTOS (SANTANDER) |
| 562 | Jun 17 2015 | 20:47:16.1 | 4.15 | -76.82 | Sup | 1.5 | 0.5 | 180 | 10 | BUENAVENTURA (VALLE) |
| 563 | Jun 17 2015 | 22:37: 6.1 | 8.76 | -73.92 | 72 | 1.9 | 0.5 | 178 | 12 | REGIDOR (BOLIVAR) |
| 564 | Jun 17 2015 | 22:51:19.0 | 8.88 | -74.98 | 23 | 1.4 | 0.4 | 106 | 10 | SAN BENITO ABAD (SUCRE) |
| 565 | Jun 17 2015 | 23:57:44.2 | 5.51 | -73.56 | 144 | 1.8 | 0.4 | 80 | 34 | RAQUIRA (BOYACA) |
| 566 | Jun 18 2015 | 01:04:49.9 | 6.81 | -73.11 | 149 | 2.0 | 0.4 | 186 | 23 | LOS SANTOS (SANTANDER) |
| 567 | Jun 18 2015 | 01:08:45.2 | 4.83 | -74.71 | 21 | 1.2 | 0.4 | 200 | 11 | BELTRAN (CUNDINAMARCA) |
| 568 | Jun 18 2015 | 02:47:37.2 | 7.42 | -73.24 | 138 | 3.7* | 0.5 | 75 | 62 | EL PLAYON (SANTANDER) |
| 569 | Jun 18 2015 | 04:51: 3.0 | 7.91 | -77.86 | Sup | 2.5 | 0.5 | 91 | 26 | UNGUIA (CHOCO) |
| 570 | Jun 18 2015 | 04:57:46.3 | 10.99 | -73.73 | 23 | 2.8 | 0.4 | 138 | 36 | PUEBLO BELLO (CESAR) |
| 571 | Jun 18 2015 | 05:16:59.7 | 4.65 | -76.54 | 81 | 1.2 | 0.3 | 220 | 12 | SIPI (CHOCO) |
| 572 | Jun 18 2015 | 05:44:38.3 | 6.82 | -73.08 | 140 | 1.9 | 0.4 | 212 | 22 | LOS SANTOS (SANTANDER) |
| 573 | Jun 18 2015 | 06:09:51.9 | 3.37 | -76.74 | 8 | 1.2 | 0.2 | 237 | 10 | JAMUNDI (VALLE) |
| 574 | Jun 18 2015 | 08:01:40.6 | 9.26 | -73.87 | 84 | 2.4 | 0.4 | 96 | 24 | CHIMICHAGUA (CESAR) |
| 575 | Jun 18 2015 | 08:03: 0.2 | 6.69 | -73.14 | 141 | 1.8 | 0.3 | 212 | 15 | VILLANUEVA (SANTANDER) |
| 576 | Jun 18 2015 | 09:11:30.1 | 0.22 | -77.38 | Sup | 2.7 | 0.4 | 173 | 22 | FRONTERA CON ECUADOR |
| 577 | Jun 18 2015 | 09:48:41.6 | 6.79 | -73.42 | 112 | 1.7 | 0.4 | 126 | 26 | SAN VICENTE DE CHUCURI (SANTANDER) |
| 578 | Jun 18 2015 | 14:18:45.9 | 6.80 | -73.20 | 141 | 1.6 | 0.4 | 129 | 8 | ZAPATOCA (SANTANDER) |
| 579 | Jun 18 2015 | 15:09:46.1 | 8.44 | -74.47 | 15 | 1.9 | 0.5 | 102 | 10 | GUARANDA (SUCRE) |
| 580 | Jun 18 2015 | 16:09:26.1 | 6.83 | -73.13 | 139 | 2.2 | 0.6 | 202 | 13 | LOS SANTOS (SANTANDER) |
| 581 | Jun 18 2015 | 16:21:13.4 | 7.91 | -77.88 | Sup | 2.9 | 0.6 | 93 | 32 | UNGUIA (CHOCO) |
| 582 | Jun 18 2015 | 16:37: 5.8 | 6.81 | -73.17 | 143 | 2.4 | 0.6 | 180 | 24 | ZAPATOCA (SANTANDER) |
| 583 | Jun 18 2015 | 17:00:33.7 | 7.49 | -73.42 | 106 | 1.9 | 0.3 | 158 | 10 | SABANA DE TORRES (SANTANDER) |
| 584 | Jun 18 2015 | 17:34:46.2 | 9.03 | -77.81 | 37 | 2.2 | 0.4 | 157 | 12 | ACANDI (CHOCO) |
| 585 | Jun 18 2015 | 17:42: 9.6 | 2.38 | -75.67 | 17 | 1.5 | 0.4 | 197 | 7 | TESALIA (HUILA) |
| 586 | Jun 18 2015 | 17:54:23.3 | 7.44 | -73.20 | 129 | 1.9 | 0.4 | 187 | 9 | EL PLAYON (SANTANDER) |
| 587 | Jun 18 2015 | 18:13:33.6 | 6.83 | -73.11 | 139 | 2.5 | 0.6 | 186 | 35 | LOS SANTOS (SANTANDER) |
| 588 | Jun 18 2015 | 22:24: 2.4 | 6.81 | -73.08 | 144 | 1.8 | 0.4 | 144 | 16 | LOS SANTOS (SANTANDER) |
| 589 | Jun 18 2015 | 23:25:38.6 | 11.54 | -72.33 | Sup | 2.6 | 0.3 | 167 | 18 | MANAURE BALCON CESAR (CESAR) |

*Magnitud de Momento (Mw)

Cuadro 2: (continuación)

| N | FECHA | H.M.S | LAT | LONG | Z | MAG | RMS | GAP | NF | UBICACION |
|-----|-------------|------------|-------|--------|-----|-----|-----|-----|----|------------------------------|
| 590 | Jun 19 2015 | 00:45:42.3 | 4.23 | -76.16 | 147 | 3.0 | 0.4 | 50 | 70 | BUGALAGRANDE (VALLE) |
| 591 | Jun 19 2015 | 02:13:52.9 | 6.12 | -73.14 | 183 | 1.7 | 0.4 | 171 | 14 | ENCINO (SANTANDER) |
| 592 | Jun 19 2015 | 03:20:13.5 | 5.76 | -75.95 | 61 | 1.4 | 0.3 | 196 | 8 | BETANIA (ANTIOQUIA) |
| 593 | Jun 19 2015 | 04:06:21.6 | 6.82 | -73.13 | 148 | 2.3 | 0.4 | 119 | 40 | LOS SANTOS (SANTANDER) |
| 594 | Jun 19 2015 | 04:53:59.8 | 6.73 | -73.13 | 139 | 1.5 | 0.4 | 234 | 8 | JORDAN (SANTANDER) |
| 595 | Jun 19 2015 | 05:32:20.9 | 6.77 | -73.11 | 142 | 1.5 | 0.4 | 239 | 7 | LOS SANTOS (SANTANDER) |
| 596 | Jun 19 2015 | 05:45:31.1 | 7.28 | -73.24 | 120 | 1.5 | 0.1 | 180 | 7 | RIONEGRO (SANTANDER) |
| 597 | Jun 19 2015 | 06:02:59.9 | 7.01 | -73.16 | 149 | 1.7 | 0.4 | 190 | 12 | GIRON (SANTANDER) |
| 598 | Jun 19 2015 | 07:42: 5.7 | 6.79 | -73.11 | 144 | 1.7 | 0.4 | 206 | 15 | LOS SANTOS (SANTANDER) |
| 599 | Jun 19 2015 | 08:14:18.7 | 7.49 | -75.63 | Sup | 1.1 | 0.4 | 128 | 10 | TARAZA (ANTIOQUIA) |
| 600 | Jun 19 2015 | 08:44:39.3 | 1.90 | -76.05 | Sup | 1.5 | 0.4 | 147 | 16 | PITALITO (HUILA) |
| 601 | Jun 19 2015 | 09:07:24.1 | 6.81 | -73.13 | 150 | 3.8 | 0.5 | 119 | 75 | LOS SANTOS (SANTANDER) |
| 602 | Jun 19 2015 | 09:35:51.6 | 4.49 | -75.69 | Sup | 0.8 | 0.4 | 204 | 8 | ARMENIA (QUINDIO) |
| 603 | Jun 19 2015 | 10:14: 9.4 | 6.78 | -73.10 | 132 | 1.7 | 0.6 | 187 | 9 | LOS SANTOS (SANTANDER) |
| 604 | Jun 19 2015 | 10:19:21.0 | 6.81 | -73.10 | 145 | 1.8 | 0.3 | 187 | 10 | LOS SANTOS (SANTANDER) |
| 605 | Jun 19 2015 | 10:45:34.1 | 7.01 | -76.30 | 14 | 1.1 | 0.3 | 240 | 6 | DABEIBA (ANTIOQUIA) |
| 606 | Jun 19 2015 | 13:04:57.3 | 6.96 | -73.07 | 132 | 1.8 | 0.3 | 225 | 7 | PIEDRECUESTA (SANTANDER) |
| 607 | Jun 19 2015 | 14:12:19.3 | 6.92 | -73.02 | 139 | 1.9 | 0.4 | 234 | 8 | PIEDRECUESTA (SANTANDER) |
| 608 | Jun 19 2015 | 14:38:50.2 | 6.79 | -73.13 | 145 | 2.2 | 0.6 | 184 | 23 | LOS SANTOS (SANTANDER) |
| 609 | Jun 19 2015 | 14:50:43.4 | 11.34 | -72.96 | 9 | 2.0 | 0.6 | 167 | 8 | MANAURE BALCON CESAR (CESAR) |
| 610 | Jun 19 2015 | 15:06:32.6 | 11.01 | -73.60 | 20 | 2.0 | 0.3 | 223 | 8 | PUEBLO BELLO (CESAR) |
| 611 | Jun 19 2015 | 15:28:49.4 | 5.88 | -72.63 | Sup | 2.2 | 0.4 | 224 | 11 | SOCHA (BOYACA) |
| 612 | Jun 19 2015 | 17:39:24.7 | 6.20 | -73.60 | 109 | 1.8 | 0.2 | 195 | 8 | LA PAZ (SANTANDER) |
| 613 | Jun 19 2015 | 18:44:18.2 | 3.48 | -76.64 | Sup | 1.8 | 1.3 | 224 | 18 | CALI (VALLE) |
| 614 | Jun 19 2015 | 18:46:57.2 | 5.30 | -74.09 | 109 | 1.7 | 0.3 | 116 | 10 | SAN CAYETANO (CUNDINAMARCA) |
| 615 | Jun 19 2015 | 19:01:24.0 | 7.40 | -73.19 | 128 | 2.3 | 0.5 | 107 | 20 | EL PLAYON (SANTANDER) |
| 616 | Jun 19 2015 | 20:45:16.4 | 6.65 | -77.00 | Sup | 1.9 | 0.4 | 171 | 14 | VIGIA DEL FUERTE (ANTIOQUIA) |
| 617 | Jun 19 2015 | 22:10:44.8 | 6.85 | -73.08 | 140 | 1.8 | 0.5 | 189 | 20 | LOS SANTOS (SANTANDER) |
| 618 | Jun 19 2015 | 22:13:38.3 | 6.82 | -73.11 | 142 | 2.6 | 0.6 | 120 | 48 | LOS SANTOS (SANTANDER) |
| 619 | Jun 19 2015 | 23:03:29.2 | 10.52 | -73.23 | 98 | 2.3 | 0.4 | 249 | 10 | LA PAZ (CESAR) |
| 620 | Jun 20 2015 | 04:26:54.0 | 6.02 | -73.39 | 139 | 1.5 | 0.4 | 212 | 16 | CHITARAQUE (BOYACA) |
| 621 | Jun 20 2015 | 04:35:24.6 | 2.87 | -76.60 | 104 | 1.3 | 0.5 | 135 | 10 | SUAREZ (CAUCA) |
| 622 | Jun 20 2015 | 05:14:52.7 | 6.80 | -73.11 | 147 | 1.9 | 0.4 | 186 | 21 | LOS SANTOS (SANTANDER) |
| 623 | Jun 20 2015 | 05:35:54.1 | 7.20 | -77.02 | 14 | 1.9 | 0.4 | 164 | 18 | RIOSUCIO (CHOCO) |
| 624 | Jun 20 2015 | 06:06:23.7 | 4.83 | -74.81 | Sup | 1.5 | 0.4 | 95 | 21 | AMBALEMA (TOLIMA) |
| 625 | Jun 20 2015 | 08:05:23.0 | 6.78 | -73.18 | 141 | 1.9 | 0.4 | 133 | 26 | LOS SANTOS (SANTANDER) |
| 626 | Jun 20 2015 | 08:20:37.3 | 7.66 | -73.62 | Sup | 2.2 | 0.4 | 81 | 28 | SAN ALBERTO (CESAR) |
| 627 | Jun 20 2015 | 09:09:39.8 | 6.80 | -73.12 | 145 | 3.6 | 0.4 | 135 | 68 | LOS SANTOS (SANTANDER) |
| 628 | Jun 20 2015 | 10:08:29.3 | 4.83 | -74.84 | Sup | 1.0 | 0.5 | 184 | 11 | LERIDA (TOLIMA) |
| 629 | Jun 20 2015 | 11:37: 9.1 | 5.58 | -74.37 | 83 | 1.6 | 0.4 | 123 | 17 | YACOPI (CUNDINAMARCA) |
| 630 | Jun 20 2015 | 13:34: 5.5 | 3.63 | -76.63 | Sup | 2.3 | 1.9 | 97 | 26 | DAGUA (VALLE) |
| 631 | Jun 20 2015 | 13:38: 1.8 | 6.81 | -73.12 | 137 | 2.1 | 0.6 | 138 | 9 | LOS SANTOS (SANTANDER) |
| 632 | Jun 20 2015 | 14:01:47.4 | 4.08 | -74.00 | Sup | 1.3 | 0.6 | 161 | 9 | GUTIERREZ (CUNDINAMARCA) |
| 633 | Jun 20 2015 | 14:02:38.5 | 4.04 | -75.62 | Sup | 0.9 | 0.2 | 152 | 10 | RONCESVALLES (TOLIMA) |
| 634 | Jun 20 2015 | 16:01:44.4 | 3.74 | -71.49 | Sup | 2.9 | 0.3 | 260 | 8 | PUERTO GAITAN (META) |
| 635 | Jun 20 2015 | 20:30:49.9 | 6.86 | -73.12 | 126 | 1.7 | 0.5 | 203 | 13 | LOS SANTOS (SANTANDER) |
| 636 | Jun 20 2015 | 20:56:53.7 | 6.82 | -73.16 | 142 | 2.3 | 0.4 | 133 | 40 | LOS SANTOS (SANTANDER) |
| 637 | Jun 20 2015 | 21:05:27.4 | 4.69 | -76.15 | 87 | 1.4 | 0.2 | 221 | 8 | ARGELIA (VALLE) |
| 638 | Jun 20 2015 | 21:34:33.1 | 6.93 | -73.12 | 143 | 1.9 | 0.4 | 216 | 17 | PIEDRECUESTA (SANTANDER) |

Cuadro 2: (continuación)

| N | FECHA | H.M.S | LAT | LONG | Z | MAG | RMS | GAP | NF | UBICACION |
|-----|-------------|------------|-------|--------|-----|-----|-----|-----|----|------------------------------------|
| 639 | Jun 20 2015 | 22:18:16.7 | 6.82 | -73.12 | 146 | 2.0 | 0.4 | 137 | 28 | LOS SANTOS (SANTANDER) |
| 640 | Jun 20 2015 | 22:50: 8.2 | 6.88 | -73.37 | 115 | 2.3 | 0.4 | 91 | 34 | SAN VICENTE DE CHUCURI (SANTANDER) |
| 641 | Jun 20 2015 | 23:08:37.9 | 6.80 | -73.13 | 147 | 2.4 | 0.4 | 138 | 40 | LOS SANTOS (SANTANDER) |
| 642 | Jun 20 2015 | 23:51:42.8 | 6.76 | -73.11 | 150 | 1.6 | 0.4 | 142 | 12 | LOS SANTOS (SANTANDER) |
| 643 | Jun 21 2015 | 02:33:53.6 | 1.55 | -76.00 | 24 | 1.8 | 0.2 | 171 | 12 | SAN JOSE DEL FRAGUA (CAQUETA) |
| 644 | Jun 21 2015 | 02:59:23.7 | 6.32 | -73.57 | 108 | 2.0 | 0.4 | 76 | 36 | SANTA HELENA DEL OPOON (SANTANDER) |
| 645 | Jun 21 2015 | 05:08:32.1 | 9.12 | -73.82 | 9 | 1.5 | 0.3 | 108 | 14 | CHIMICHAGUA (CESAR) |
| 646 | Jun 21 2015 | 05:22: 9.5 | 6.74 | -73.11 | 143 | 1.5 | 0.4 | 143 | 12 | LOS SANTOS (SANTANDER) |
| 647 | Jun 21 2015 | 05:22:20.5 | 3.96 | -76.22 | 130 | 1.5 | 0.4 | 172 | 16 | SAN PEDRO (VALLE) |
| 648 | Jun 21 2015 | 05:35: 4.5 | 5.56 | -77.75 | 41 | 1.6 | 0.2 | 241 | 10 | O. PACIFICO NORTE |
| 649 | Jun 21 2015 | 06:30:31.6 | 7.68 | -74.90 | 28 | 1.4 | 0.4 | 131 | 10 | EL BAGRE (ANTIOQUIA) |
| 650 | Jun 21 2015 | 06:52:27.8 | 6.87 | -73.29 | 118 | 2.3 | 0.4 | 108 | 44 | BETULIA (SANTANDER) |
| 651 | Jun 21 2015 | 07:52:30.7 | 6.78 | -73.08 | 150 | 1.9 | 0.4 | 169 | 32 | LOS SANTOS (SANTANDER) |
| 652 | Jun 21 2015 | 08:40:27.2 | 10.19 | -73.19 | 127 | 2.3 | 0.4 | 247 | 8 | SAN DIEGO (CESAR) |
| 653 | Jun 21 2015 | 09:15:25.6 | 6.82 | -73.13 | 148 | 2.0 | 0.4 | 136 | 34 | LOS SANTOS (SANTANDER) |
| 654 | Jun 21 2015 | 10:23:16.9 | 3.61 | -76.45 | 116 | 0.9 | 0.2 | 291 | 7 | YUMBO (VALLE) |
| 655 | Jun 21 2015 | 11:14:17.0 | 5.96 | -73.82 | 106 | 1.6 | 0.2 | 231 | 8 | SUCRE (SANTANDER) |
| 656 | Jun 21 2015 | 11:26:40.2 | 2.40 | -75.65 | Sup | 1.8 | 0.4 | 114 | 17 | GIGANTE (HUILA) |
| 657 | Jun 21 2015 | 11:42:44.0 | 6.80 | -73.07 | 146 | 1.9 | 0.6 | 191 | 12 | LOS SANTOS (SANTANDER) |
| 658 | Jun 21 2015 | 12:14: 5.9 | 5.57 | -75.50 | Sup | 1.8 | 0.5 | 134 | 12 | AGUADAS (CALDAS) |
| 659 | Jun 21 2015 | 14:02: 0.0 | 7.93 | -77.84 | 17 | 2.2 | 0.6 | 164 | 12 | UNGUIA (CHOCO) |
| 660 | Jun 21 2015 | 15:23:33.6 | 6.79 | -73.12 | 142 | 2.4 | 0.6 | 185 | 33 | LOS SANTOS (SANTANDER) |
| 661 | Jun 21 2015 | 15:58:21.1 | 1.93 | -76.11 | Sup | 1.0 | 0.6 | 164 | 7 | PITALITO (HUILA) |
| 662 | Jun 21 2015 | 16:08:29.7 | 2.02 | -76.74 | Sup | 2.1 | 0.4 | 97 | 18 | LA VEGA (CAUCA) |
| 663 | Jun 21 2015 | 16:37:44.4 | 5.67 | -73.89 | 107 | 1.7 | 0.4 | 189 | 10 | BRICENO (BOYACA) |
| 664 | Jun 21 2015 | 17:53:37.5 | 1.84 | -77.28 | 12 | 1.5 | 0.1 | 243 | 8 | LEIVA (NARINO) |
| 665 | Jun 21 2015 | 18:21:19.9 | 5.69 | -74.01 | 107 | 1.9 | 0.3 | 172 | 11 | PAUNA (BOYACA) |
| 666 | Jun 21 2015 | 19:45:11.1 | 2.01 | -76.73 | Sup | 1.8 | 0.5 | 96 | 14 | LA VEGA (CAUCA) |
| 667 | Jun 21 2015 | 19:53:21.5 | 6.44 | -76.60 | 16 | 1.4 | 0.3 | 260 | 8 | VIGIA DEL FUERTE (ANTIOQUIA) |
| 668 | Jun 21 2015 | 20:26:45.4 | 6.80 | -73.16 | 137 | 1.7 | 0.5 | 134 | 22 | LOS SANTOS (SANTANDER) |
| 669 | Jun 21 2015 | 21:42:38.2 | 6.78 | -73.10 | 150 | 1.9 | 0.4 | 187 | 22 | LOS SANTOS (SANTANDER) |
| 670 | Jun 21 2015 | 22:12:20.5 | 1.67 | -79.35 | 20 | 2.7 | 0.5 | 251 | 32 | O. PACIFICO SUR |
| 671 | Jun 21 2015 | 22:14:48.5 | 5.24 | -73.75 | 134 | 1.7 | 0.3 | 171 | 12 | CUCUNUBA (CUNDINAMARCA) |
| 672 | Jun 21 2015 | 22:51:33.0 | 2.01 | -76.73 | Sup | 1.5 | 0.4 | 96 | 12 | LA VEGA (CAUCA) |
| 673 | Jun 21 2015 | 23:19:55.4 | 2.02 | -76.74 | 9 | 1.9 | 0.5 | 98 | 16 | LA VEGA (CAUCA) |
| 674 | Jun 22 2015 | 00:25:26.7 | 6.84 | -73.10 | 160 | 4.1 | 0.6 | 109 | 87 | LOS SANTOS (SANTANDER) |
| 675 | Jun 22 2015 | 00:47:54.2 | 6.15 | -73.71 | 120 | 1.7 | 0.4 | 190 | 8 | CHIPATA (SANTANDER) |
| 676 | Jun 22 2015 | 02:03:29.9 | 2.71 | -75.04 | Sup | 1.1 | 0.1 | 200 | 6 | RIVERA (HUILA) |
| 677 | Jun 22 2015 | 03:09: 2.3 | 2.22 | -76.91 | 29 | 1.3 | 0.4 | 280 | 8 | PATIA (CAUCA) |
| 678 | Jun 22 2015 | 03:26:20.6 | 6.77 | -73.09 | 146 | 1.4 | 0.2 | 144 | 7 | LOS SANTOS (SANTANDER) |
| 679 | Jun 22 2015 | 04:34:57.5 | 5.16 | -72.94 | Sup | 1.5 | 0.4 | 225 | 12 | CHAMEZA (CASANARE) |
| 680 | Jun 22 2015 | 06:29:46.9 | 6.79 | -73.09 | 149 | 1.6 | 0.4 | 242 | 12 | LOS SANTOS (SANTANDER) |
| 681 | Jun 22 2015 | 07:13:18.0 | 6.84 | -73.08 | 145 | 1.9 | 0.3 | 190 | 15 | LOS SANTOS (SANTANDER) |
| 682 | Jun 22 2015 | 07:43:35.9 | 8.47 | -72.16 | Sup | 2.0 | 0.5 | 178 | 10 | FRONTERA CON VENEZUELA |
| 683 | Jun 22 2015 | 07:44:24.2 | 4.38 | -76.25 | 96 | 1.9 | 0.3 | 165 | 10 | BOLIVAR (VALLE) |
| 684 | Jun 22 2015 | 07:50:31.1 | 3.98 | -76.00 | 60 | 1.4 | 0.2 | 167 | 8 | TULUA (VALLE) |
| 685 | Jun 22 2015 | 08:02:22.1 | 6.91 | -76.15 | Sup | 1.4 | 0.3 | 161 | 8 | URAMITA (ANTIOQUIA) |
| 686 | Jun 22 2015 | 08:08:43.7 | 6.82 | -73.10 | 148 | 1.8 | 0.4 | 187 | 14 | LOS SANTOS (SANTANDER) |
| 687 | Jun 22 2015 | 08:25:40.6 | 6.81 | -73.09 | 150 | 2.5 | 0.5 | 169 | 33 | LOS SANTOS (SANTANDER) |

Cuadro 2: (continuación)

| N | FECHA | H.M.S | LAT | LONG | Z | MAG | RMS | GAP | NF | UBICACION |
|-----|-------------|------------|-------|--------|-----|------|-----|-----|----|----------------------------------|
| 688 | Jun 22 2015 | 08:37: 7.1 | 6.74 | -76.65 | Sup | 1.8 | 0.5 | 183 | 17 | MURINDO (ANTIOQUIA) |
| 689 | Jun 22 2015 | 08:55:27.5 | 6.81 | -73.07 | 154 | 2.9 | 0.4 | 170 | 44 | LOS SANTOS (SANTANDER) |
| 690 | Jun 22 2015 | 10:32:18.0 | 6.77 | -73.29 | 125 | 1.8 | 0.4 | 149 | 20 | ZAPATOCA (SANTANDER) |
| 691 | Jun 22 2015 | 11:46:32.6 | 5.27 | -74.93 | 25 | 1.3 | 0.3 | 196 | 10 | VICTORIA (CALDAS) |
| 692 | Jun 22 2015 | 12:41:51.7 | 2.01 | -76.73 | Sup | 1.7 | 0.4 | 95 | 12 | LA VEGA (CAUCA) |
| 693 | Jun 22 2015 | 15:44:17.6 | 5.48 | -76.23 | 90 | 0.9 | 0.2 | 205 | 8 | BAGADO (CHOCO) |
| 694 | Jun 22 2015 | 15:50:52.8 | 7.17 | -77.15 | 20 | 2.4 | 0.4 | 162 | 13 | RIOSUCIO (CHOCO) |
| 695 | Jun 22 2015 | 15:53:14.5 | 5.65 | -73.88 | 98 | 1.4 | 0.2 | 279 | 9 | BRICENO (BOYACA) |
| 696 | Jun 22 2015 | 17:00:15.0 | 5.63 | -76.45 | 14 | 1.5 | 0.4 | 204 | 15 | LLORO (CHOCO) |
| 697 | Jun 22 2015 | 18:38:19.2 | 4.79 | -76.18 | 101 | 1.4 | 0.2 | 129 | 7 | EL CAIRO (VALLE) |
| 698 | Jun 22 2015 | 19:28:45.8 | 9.54 | -73.28 | Sup | 3.0 | 0.2 | 287 | 8 | LA JAGUA DE IBIRICO (CESAR) |
| 699 | Jun 22 2015 | 21:03:29.0 | 4.61 | -76.22 | 102 | 1.7 | 0.5 | 107 | 16 | VERSALLES (VALLE) |
| 700 | Jun 22 2015 | 22:46: 5.3 | 4.78 | -76.20 | 104 | 1.9 | 0.4 | 58 | 23 | EL CAIRO (VALLE) |
| 701 | Jun 22 2015 | 23:22:38.3 | 7.47 | -72.99 | 152 | 1.8 | 0.5 | 138 | 14 | SURATA (SANTANDER) |
| 702 | Jun 22 2015 | 23:28:22.6 | 6.86 | -73.06 | 145 | 1.6 | 0.5 | 144 | 11 | LOS SANTOS (SANTANDER) |
| 703 | Jun 23 2015 | 00:55:18.5 | 7.01 | -73.89 | 95 | 2.1 | 0.4 | 70 | 18 | YONDO (ANTIOQUIA) |
| 704 | Jun 23 2015 | 01:46:59.5 | 6.80 | -73.10 | 144 | 2.2 | 0.4 | 142 | 16 | LOS SANTOS (SANTANDER) |
| 705 | Jun 23 2015 | 01:56:42.8 | 4.14 | -75.96 | Sup | 1.4 | 0.5 | 136 | 9 | SEVILLA (VALLE) |
| 706 | Jun 23 2015 | 02:02:43.9 | 6.81 | -73.10 | 146 | 1.6 | 0.3 | 262 | 7 | LOS SANTOS (SANTANDER) |
| 707 | Jun 23 2015 | 07:16:38.3 | 7.91 | -77.89 | Sup | 4.4* | 0.6 | 110 | 58 | UNGUIA (CHOCO) |
| 708 | Jun 23 2015 | 07:21:26.1 | 7.92 | -77.87 | Sup | 2.2 | 0.3 | 254 | 8 | UNGUIA (CHOCO) |
| 709 | Jun 23 2015 | 07:23:37.5 | 7.86 | -77.86 | 10 | 2.0 | 0.3 | 128 | 10 | JURADO (CHOCO) |
| 710 | Jun 23 2015 | 08:06:53.5 | 7.94 | -77.86 | Sup | 2.5 | 0.5 | 91 | 26 | UNGUIA (CHOCO) |
| 711 | Jun 23 2015 | 09:16:33.8 | 7.93 | -77.81 | Sup | 1.9 | 0.6 | 127 | 10 | UNGUIA (CHOCO) |
| 712 | Jun 23 2015 | 09:43:33.0 | 6.83 | -73.12 | 150 | 1.8 | 0.2 | 200 | 14 | LOS SANTOS (SANTANDER) |
| 713 | Jun 23 2015 | 09:59:28.8 | 6.35 | -73.58 | 113 | 2.9 | 0.5 | 74 | 51 | SANTA HELENA DEL OPO (SANTANDER) |
| 714 | Jun 23 2015 | 10:22: 5.1 | 6.85 | -73.06 | 149 | 1.8 | 0.4 | 231 | 14 | LOS SANTOS (SANTANDER) |
| 715 | Jun 23 2015 | 10:57:15.3 | 7.93 | -77.95 | Sup | 2.4 | 0.4 | 154 | 15 | JURADO (CHOCO) |
| 716 | Jun 23 2015 | 11:56: 0.5 | 6.07 | -76.45 | Sup | 1.7 | 0.3 | 203 | 16 | MEDIO ATRATO (CHOCO) |
| 717 | Jun 23 2015 | 12:38:17.5 | 1.89 | -76.09 | Sup | 1.9 | 0.5 | 193 | 12 | PITALITO (HUILA) |
| 718 | Jun 23 2015 | 12:42:51.8 | 6.82 | -73.10 | 148 | 3.7 | 0.5 | 110 | 69 | LOS SANTOS (SANTANDER) |
| 719 | Jun 23 2015 | 13:00:32.0 | 7.92 | -77.89 | Sup | 2.6 | 0.4 | 129 | 27 | UNGUIA (CHOCO) |
| 720 | Jun 23 2015 | 14:17:48.7 | 6.42 | -73.64 | 105 | 2.1 | 0.2 | 245 | 12 | SANTA HELENA DEL OPO (SANTANDER) |
| 721 | Jun 23 2015 | 17:08:57.8 | 6.81 | -73.12 | 149 | 3.1 | 0.4 | 139 | 55 | LOS SANTOS (SANTANDER) |
| 722 | Jun 23 2015 | 17:57: 6.8 | 7.59 | -73.81 | 86 | 1.9 | 0.4 | 97 | 10 | SAN PABLO (BOLIVAR) |
| 723 | Jun 23 2015 | 19:35:27.9 | 6.93 | -73.27 | 153 | 1.8 | 0.3 | 123 | 8 | BETULIA (SANTANDER) |
| 724 | Jun 23 2015 | 20:39:36.9 | 6.98 | -76.28 | Sup | 1.7 | 0.6 | 238 | 10 | DABEIBA (ANTIOQUIA) |
| 725 | Jun 23 2015 | 20:57:29.7 | 7.01 | -76.11 | Sup | 1.3 | 0.4 | 125 | 6 | URAMITA (ANTIOQUIA) |
| 726 | Jun 23 2015 | 21:44:45.2 | 3.54 | -76.19 | Sup | 1.4 | 9.0 | 210 | 14 | PALMIRA (VALLE) |
| 727 | Jun 23 2015 | 22:30: 6.3 | 2.08 | -75.15 | 24 | 2.9 | 9.0 | 84 | 43 | PUERTO RICO (CAQUETA) |
| 728 | Jun 23 2015 | 23:31:36.0 | 2.58 | -79.82 | 32 | 2.6 | 0.4 | 122 | 17 | O. PACIFICO SUR |
| 729 | Jun 23 2015 | 23:33:56.6 | 9.63 | -73.58 | 102 | 2.4 | 0.4 | 110 | 18 | EL PASO (CESAR) |
| 730 | Jun 24 2015 | 00:24:16.4 | 8.43 | -73.23 | 139 | 2.0 | 0.2 | 207 | 11 | SAN CALIXTO (N.SANTANDER) |
| 731 | Jun 24 2015 | 00:38:57.5 | 4.28 | -76.26 | 135 | 2.1 | 0.5 | 103 | 18 | TRUJILLO (VALLE) |
| 732 | Jun 24 2015 | 00:42: 8.4 | 8.97 | -77.92 | 81 | 2.2 | 0.5 | 155 | 12 | ACANDI (CHOCO) |
| 733 | Jun 24 2015 | 01:30:20.6 | 10.17 | -73.37 | 104 | 2.5 | 0.4 | 265 | 15 | AGUSTIN CODAZZI (CESAR) |
| 734 | Jun 24 2015 | 02:12:11.4 | 6.76 | -73.15 | 149 | 1.8 | 0.4 | 151 | 9 | LOS SANTOS (SANTANDER) |
| 735 | Jun 24 2015 | 03:59:16.7 | 7.49 | -73.15 | 132 | 1.9 | 0.4 | 194 | 8 | EL PLAYON (SANTANDER) |

*Magnitud de Momento (Mw)

Cuadro 2: (continuación)

| N | FECHA | H.M.S | LAT | LONG | Z | MAG | RMS | GAP | NF | UBICACION |
|------------|--------------------|-------------------|-------------|---------------|-----------|------------|------------|------------|-----------|----------------------------------|
| 736 | Jun 24 2015 | 04:48:37.8 | 6.82 | -73.03 | 151 | 2.3 | 0.4 | 195 | 24 | CEPITA (SANTANDER) |
| 737 | Jun 24 2015 | 05:32: 1.6 | 6.82 | -73.07 | 148 | 2.2 | 0.4 | 190 | 18 | LOS SANTOS (SANTANDER) |
| 738 | Jun 24 2015 | 06:55:35.8 | 6.81 | -73.14 | 140 | 1.8 | 0.4 | 197 | 12 | LOS SANTOS (SANTANDER) |
| 739 | Jun 24 2015 | 07:04:59.4 | 4.57 | -72.95 | Sup | 2.7 | 0.6 | 120 | 39 | BARRANCA DE UPIA (META) |
| 740 | Jun 24 2015 | 07:31: 9.2 | 2.91 | -74.80 | 8 | 1.2 | 0.2 | 176 | 8 | BARAYA (HUILA) |
| 741 | Jun 24 2015 | 07:43:54.9 | 6.80 | -73.12 | 152 | 2.0 | 0.4 | 203 | 15 | LOS SANTOS (SANTANDER) |
| 742 | Jun 24 2015 | 07:50:16.9 | 7.90 | -77.84 | Sup | 2.2 | 0.5 | 108 | 14 | UNGUIA (CHOCO) |
| 743 | Jun 24 2015 | 09:35:18.2 | 1.91 | -75.97 | Sup | 2.0 | 0.4 | 108 | 21 | TIMANA (HUILA) |
| 744 | Jun 24 2015 | 11:41:50.1 | 10.71 | -73.41 | 95 | 2.4 | 0.4 | 123 | 15 | PUEBLO BELLO (CESAR) |
| 745 | Jun 24 2015 | 13:03:20.4 | 3.81 | -76.40 | 132 | 1.7 | 0.3 | 273 | 9 | YOTOCO (VALLE) |
| 746 | Jun 24 2015 | 15:40: 7.0 | 6.80 | -73.08 | 137 | 2.1 | 0.4 | 144 | 16 | LOS SANTOS (SANTANDER) |
| 747 | Jun 24 2015 | 16:12:28.1 | 3.94 | -76.91 | 23 | 2.9 | 0.4 | 89 | 44 | BUENAVENTURA (VALLE) |
| 748 | Jun 24 2015 | 18:37:36.5 | 8.82 | -73.73 | 82 | 2.2 | 0.3 | 123 | 10 | TAMALAMEQUE (CESAR) |
| 749 | Jun 24 2015 | 20:13:23.0 | 6.80 | -73.16 | 150 | 2.2 | 0.3 | 134 | 11 | LOS SANTOS (SANTANDER) |
| 750 | Jun 24 2015 | 20:24:24.9 | 6.21 | -72.43 | Sup | 2.4 | 0.5 | 206 | 13 | CHITA (BOYACA) |
| 751 | Jun 24 2015 | 21:02:19.0 | 5.85 | -74.82 | Sup | 1.5 | 0.5 | 189 | 13 | PUERTO TRIUNFO (ANTIOQUIA) |
| 752 | Jun 24 2015 | 22:22:50.4 | 6.56 | -73.52 | 105 | 2.9 | 0.6 | 62 | 57 | EL CARMEN (SANTANDER) |
| 753 | Jun 25 2015 | 00:13:25.4 | 7.90 | -77.91 | Sup | 3.8 | 0.4 | 95 | 84 | JURADO (CHOCO) |
| 754 | Jun 25 2015 | 00:27: 2.1 | 6.81 | -73.10 | 145 | 2.1 | 0.4 | 187 | 21 | LOS SANTOS (SANTANDER) |
| 755 | Jun 25 2015 | 00:39:38.5 | 6.79 | -73.15 | 150 | 1.9 | 0.4 | 200 | 14 | LOS SANTOS (SANTANDER) |
| 756 | Jun 25 2015 | 02:13:21.5 | 3.88 | -71.37 | Sup | 2.8 | 0.5 | 271 | 20 | PUERTO GAITAN (META) |
| 757 | Jun 25 2015 | 02:22:57.9 | 7.38 | -73.74 | 92 | 1.8 | 0.4 | 118 | 17 | PUERTO WILCHES (SANTANDER) |
| 758 | Jun 25 2015 | 02:22:58.0 | 7.37 | -73.74 | 92 | 1.8 | 0.3 | 118 | 15 | PUERTO WILCHES (SANTANDER) |
| 759 | Jun 25 2015 | 04:45:49.2 | 4.77 | -76.14 | 101 | 1.6 | 0.3 | 119 | 18 | ARGELIA (VALLE) |
| 760 | Jun 25 2015 | 06:21:54.5 | 6.84 | -72.96 | 141 | 1.8 | 0.3 | 202 | 10 | CEPITA (SANTANDER) |
| 761 | Jun 25 2015 | 06:41:51.5 | 5.26 | -73.73 | 149 | 2.7 | 0.4 | 77 | 39 | CUCUNUBA (CUNDINAMARCA) |
| 762 | Jun 25 2015 | 07:37:41.8 | 7.26 | -73.62 | 12 | 1.3 | 0.4 | 129 | 8 | SABANA DE TORRES (SANTANDER) |
| 763 | Jun 25 2015 | 08:22: 4.4 | 8.08 | -74.77 | 18 | 1.7 | 0.4 | 96 | 14 | NECHI (ANTIOQUIA) |
| 764 | Jun 25 2015 | 09:14:18.2 | 5.61 | -77.60 | 26 | 1.7 | 0.3 | 219 | 7 | O. PACIFICO NORTE |
| 765 | Jun 25 2015 | 11:47: 9.4 | 2.36 | -75.47 | 25 | 1.7 | 0.4 | 122 | 12 | GIGANTE (HUILA) |
| 766 | Jun 25 2015 | 12:33: 6.0 | 4.51 | -76.23 | 111 | 1.6 | 0.4 | 160 | 16 | EL DOVIO (VALLE) |
| 767 | Jun 25 2015 | 14:56:24.4 | 6.79 | -73.12 | 144 | 2.4 | 0.4 | 139 | 28 | LOS SANTOS (SANTANDER) |
| 768 | Jun 25 2015 | 18:23:56.3 | 7.56 | -75.22 | 43 | 1.9 | 0.4 | 102 | 14 | CACERES (ANTIOQUIA) |
| 769 | Jun 25 2015 | 19:10:41.7 | 9.61 | -72.78 | 9 | 2.9 | 0.4 | 181 | 18 | FRONTERA CON VENEZUELA |
| 770 | Jun 25 2015 | 20:25:29.3 | 6.80 | -73.11 | 144 | 2.6 | 0.5 | 121 | 40 | LOS SANTOS (SANTANDER) |
| 771 | Jun 25 2015 | 20:25:44.6 | 9.60 | -74.28 | 19 | 1.3 | 0.6 | 146 | 8 | NUEVA GRANADA (MAGDALENA) |
| 772 | Jun 25 2015 | 21:55:41.5 | 6.80 | -73.10 | 147 | 1.8 | 0.5 | 204 | 11 | LOS SANTOS (SANTANDER) |
| 773 | Jun 25 2015 | 22:44:30.2 | 5.29 | -73.76 | 141 | 2.3 | 0.5 | 128 | 38 | CUCUNUBA (CUNDINAMARCA) |
| 774 | Jun 25 2015 | 22:51:59.8 | 1.87 | -75.98 | Sup | 1.7 | 0.3 | 122 | 12 | PITALITO (HUILA) |
| 775 | Jun 25 2015 | 23:30:56.8 | 6.79 | -73.16 | 136 | 1.6 | 0.3 | 235 | 8 | LOS SANTOS (SANTANDER) |
| 776 | Jun 26 2015 | 00:21:38.8 | 6.44 | -73.65 | 100 | 1.7 | 0.3 | 100 | 9 | SANTA HELENA DEL OPO (SANTANDER) |
| 777 | Jun 26 2015 | 01:14:59.7 | 3.16 | -75.18 | 18 | 1.1 | 0.1 | 218 | 7 | VILLAVIEJA (HUILA) |
| 778 | Jun 26 2015 | 01:17:18.7 | 2.83 | -74.82 | 11 | 1.6 | 0.1 | 145 | 9 | TELLO (HUILA) |
| 779 | Jun 26 2015 | 01:52: 7.6 | 5.71 | -76.02 | 35 | 1.6 | 0.2 | 165 | 9 | BETANIA (ANTIOQUIA) |
| <u>780</u> | <u>Jun 26 2015</u> | <u>02:01:13.7</u> | <u>1.15</u> | <u>-77.34</u> | <u>11</u> | <u>3.3</u> | <u>1.4</u> | <u>155</u> | <u>38</u> | <u>BETANIA (ANTIOQUIA)</u> |
| 781 | Jun 26 2015 | 02:27: 3.0 | 3.92 | -76.25 | 118 | 2.3 | 0.5 | 67 | 32 | BUGA (VALLE) |
| 782 | Jun 26 2015 | 02:40:45.0 | 4.66 | -76.31 | 102 | 1.4 | 0.5 | 186 | 14 | EL CAIRO (VALLE) |
| 783 | Jun 26 2015 | 04:09:21.9 | 6.80 | -73.05 | 151 | 2.1 | 0.4 | 221 | 29 | LOS SANTOS (SANTANDER) |
| 784 | Jun 26 2015 | 05:23:52.0 | 6.03 | -73.79 | 117 | 1.7 | 0.4 | 158 | 8 | EL PENON (SANTANDER) |

Cuadro 2: (continuación)

| N | FECHA | H.M.S | LAT | LONG | Z | MAG | RMS | GAP | NF | UBICACION |
|-----|-------------|------------|-------|--------|-----|-----|-----|-----|----|------------------------------|
| 785 | Jun 26 2015 | 05:26: 4.3 | 4.79 | -76.15 | 98 | 1.3 | 0.4 | 176 | 12 | ARGELIA (VALLE) |
| 786 | Jun 26 2015 | 06:46:47.3 | 8.51 | -73.61 | 94 | 2.1 | 0.5 | 123 | 19 | EL CARMEN (N.SANTANDER) |
| 787 | Jun 26 2015 | 08:16:50.1 | 6.84 | -73.16 | 144 | 2.7 | 0.5 | 181 | 50 | ZAPATOCA (SANTANDER) |
| 788 | Jun 26 2015 | 10:50:55.3 | 7.28 | -74.01 | 24 | 1.6 | 0.1 | 155 | 8 | PUERTO WILCHES (SANTANDER) |
| 789 | Jun 26 2015 | 12:34:33.6 | 5.30 | -73.77 | 147 | 2.0 | 0.4 | 191 | 18 | UBATE (CUNDINAMARCA) |
| 790 | Jun 26 2015 | 13:42:47.6 | 6.79 | -73.13 | 139 | 2.2 | 0.4 | 202 | 23 | LOS SANTOS (SANTANDER) |
| 791 | Jun 26 2015 | 16:20:23.6 | 1.98 | -75.97 | Sup | 2.3 | 0.4 | 131 | 16 | TIMANA (HUILA) |
| 792 | Jun 26 2015 | 19:26:15.1 | 7.15 | -73.26 | 118 | 2.6 | 0.3 | 175 | 20 | LEBRIJA (SANTANDER) |
| 793 | Jun 26 2015 | 20:25:51.2 | 6.42 | -76.38 | 16 | 1.2 | 0.4 | 231 | 10 | URRAO (ANTIOQUIA) |
| 794 | Jun 26 2015 | 20:45:11.1 | 6.81 | -73.19 | 145 | 2.2 | 0.6 | 183 | 14 | ZAPATOCA (SANTANDER) |
| 795 | Jun 26 2015 | 21:16: 8.1 | 8.48 | -74.55 | Sup | 2.8 | 0.6 | 63 | 26 | GUARANDA (SUCRE) |
| 796 | Jun 26 2015 | 21:18:14.6 | 7.20 | -77.21 | 16 | 2.8 | 0.6 | 75 | 28 | RIOSUCIO (CHOCO) |
| 797 | Jun 26 2015 | 21:43:43.4 | 6.80 | -73.19 | 149 | 1.6 | 0.5 | 134 | 11 | ZAPATOCA (SANTANDER) |
| 798 | Jun 26 2015 | 22:21:54.1 | 2.11 | -72.85 | Sup | 3.3 | 0.6 | 192 | 28 | CALAMAR (GUAVIARE) |
| 799 | Jun 26 2015 | 22:36:51.9 | 6.72 | -73.14 | 151 | 1.6 | 0.2 | 232 | 8 | JORDAN (SANTANDER) |
| 800 | Jun 26 2015 | 23:49:54.3 | 6.75 | -73.14 | 141 | 2.1 | 0.2 | 234 | 8 | LOS SANTOS (SANTANDER) |
| 801 | Jun 27 2015 | 02:45:44.9 | 6.77 | -73.05 | 160 | 2.0 | 0.5 | 225 | 13 | LOS SANTOS (SANTANDER) |
| 802 | Jun 27 2015 | 02:57:27.0 | 6.82 | -73.09 | 151 | 2.2 | 0.3 | 189 | 24 | LOS SANTOS (SANTANDER) |
| 803 | Jun 27 2015 | 03:00: 6.4 | 6.74 | -73.11 | 154 | 1.8 | 0.4 | 213 | 7 | LOS SANTOS (SANTANDER) |
| 804 | Jun 27 2015 | 03:21:15.9 | 10.80 | -72.78 | Sup | 2.4 | 0.6 | 151 | 16 | MANAURE BALCON CESAR (CESAR) |
| 805 | Jun 27 2015 | 03:47:49.8 | 6.83 | -73.07 | 148 | 2.1 | 0.4 | 214 | 17 | LOS SANTOS (SANTANDER) |
| 806 | Jun 27 2015 | 07:19:20.0 | 6.82 | -73.06 | 145 | 1.7 | 0.4 | 217 | 9 | LOS SANTOS (SANTANDER) |
| 807 | Jun 27 2015 | 07:30:28.9 | 6.54 | -73.43 | 117 | 1.9 | 0.4 | 175 | 14 | HATO (SANTANDER) |
| 808 | Jun 27 2015 | 07:56:36.1 | 2.80 | -74.91 | 6 | 1.4 | 0.4 | 120 | 11 | RIVERA (HUILA) |
| 809 | Jun 27 2015 | 08:21:48.6 | 6.84 | -73.05 | 151 | 2.3 | 0.4 | 219 | 18 | LOS SANTOS (SANTANDER) |
| 810 | Jun 27 2015 | 08:33:34.6 | 6.86 | -73.14 | 151 | 2.2 | 0.4 | 195 | 27 | LOS SANTOS (SANTANDER) |
| 811 | Jun 27 2015 | 09:31:24.5 | 6.85 | -73.12 | 144 | 1.8 | 0.4 | 220 | 10 | LOS SANTOS (SANTANDER) |
| 812 | Jun 27 2015 | 11:27:44.6 | 8.06 | -73.14 | 142 | 2.2 | 0.4 | 227 | 8 | ABREGO (N.SANTANDER) |
| 813 | Jun 27 2015 | 11:37:54.8 | 3.40 | -74.27 | 6 | 1.5 | 0.4 | 203 | 10 | URIBE (META) |
| 814 | Jun 27 2015 | 12:59:26.3 | 6.82 | -73.14 | 144 | 2.7 | 0.4 | 182 | 44 | LOS SANTOS (SANTANDER) |
| 815 | Jun 27 2015 | 13:24:21.8 | 7.01 | -72.22 | 7 | 2.4 | 0.4 | 288 | 10 | CUBARA (BOYACA) |
| 816 | Jun 27 2015 | 13:30:54.8 | 7.42 | -73.16 | 131 | 2.0 | 0.3 | 192 | 10 | EL PLAYON (SANTANDER) |
| 817 | Jun 27 2015 | 15:01:54.2 | 5.55 | -74.05 | 103 | 1.9 | 0.4 | 120 | 20 | MARIPI (BOYACA) |
| 818 | Jun 27 2015 | 15:04: 6.9 | 6.81 | -73.10 | 149 | 2.7 | 0.4 | 187 | 36 | LOS SANTOS (SANTANDER) |
| 819 | Jun 27 2015 | 19:12:24.0 | 6.82 | -73.10 | 138 | 1.7 | 0.4 | 248 | 8 | LOS SANTOS (SANTANDER) |
| 820 | Jun 27 2015 | 20:09: 9.3 | 6.96 | -76.65 | Sup | 1.8 | 0.5 | 136 | 13 | MURINDO (ANTIOQUIA) |
| 821 | Jun 27 2015 | 20:14:50.1 | 7.29 | -76.09 | Sup | 1.5 | 0.3 | 209 | 7 | PEQUE (ANTIOQUIA) |
| 822 | Jun 27 2015 | 20:36:37.3 | 8.25 | -73.48 | 106 | 3.6 | 0.5 | 63 | 62 | RIO DE ORO (CESAR) |
| 823 | Jun 27 2015 | 22:53:33.4 | 6.77 | -73.13 | 146 | 1.8 | 0.5 | 184 | 9 | LOS SANTOS (SANTANDER) |
| 824 | Jun 27 2015 | 22:58:40.9 | 8.78 | -74.22 | 58 | 1.8 | 0.4 | 86 | 13 | ALTOS DEL ROSARIO (BOLIVAR) |
| 825 | Jun 27 2015 | 23:34:49.6 | 6.83 | -73.06 | 143 | 2.0 | 0.5 | 191 | 10 | LOS SANTOS (SANTANDER) |
| 826 | Jun 27 2015 | 23:47:51.3 | 6.81 | -73.11 | 147 | 3.4 | 0.6 | 91 | 59 | LOS SANTOS (SANTANDER) |
| 827 | Jun 27 2015 | 23:53:10.5 | 6.78 | -73.67 | 97 | 1.7 | 0.4 | 113 | 15 | EL CARMEN (SANTANDER) |
| 828 | Jun 28 2015 | 01:39:49.8 | 6.79 | -73.13 | 144 | 2.3 | 0.4 | 184 | 31 | LOS SANTOS (SANTANDER) |
| 829 | Jun 28 2015 | 04:10:59.1 | 6.95 | -76.67 | Sup | 2.9 | 0.4 | 70 | 47 | MURINDO (ANTIOQUIA) |
| 830 | Jun 28 2015 | 04:31:32.2 | 8.93 | -73.68 | 87 | 1.7 | 0.4 | 131 | 20 | PAILITAS (CESAR) |
| 831 | Jun 28 2015 | 06:32:33.2 | 6.83 | -73.07 | 148 | 2.1 | 0.4 | 215 | 22 | LOS SANTOS (SANTANDER) |
| 832 | Jun 28 2015 | 07:14:32.5 | 6.75 | -73.13 | 136 | 1.7 | 0.4 | 203 | 12 | LOS SANTOS (SANTANDER) |
| 833 | Jun 28 2015 | 08:19:59.9 | 7.34 | -77.01 | 50 | 1.4 | 0.3 | 271 | 12 | RIOSUCIO (CHOCO) |

Cuadro 2: (continuación)

| N | FECHA | H.M.S | LAT | LONG | Z | MAG | RMS | GAP | NF | UBICACION |
|------------|--------------------|-------------------|--------------|---------------|------------|-------------|------------|------------|-----------|----------------------------------|
| 834 | Jun 28 2015 | 08:59:29.2 | 2.35 | -75.31 | Sup | 1.2 | 0.4 | 135 | 10 | ALGECIRAS (HUILA) |
| 835 | Jun 28 2015 | 09:16:11.5 | 3.83 | -76.38 | 123 | 1.1 | 0.1 | 271 | 8 | YOTOCO (VALLE) |
| 836 | Jun 28 2015 | 09:58:10.9 | 7.11 | -76.25 | Sup | 2.7 | 0.4 | 108 | 41 | DABEIBA (ANTIOQUIA) |
| 837 | Jun 28 2015 | 11:16:10.8 | 2.79 | -77.43 | 94 | 2.0 | 0.4 | 188 | 14 | LOPEZ (CAUCA) |
| 838 | Jun 28 2015 | 14:45:48.5 | 5.22 | -74.57 | 8 | 1.7 | 0.5 | 167 | 16 | UTICA (CUNDINAMARCA) |
| 839 | Jun 28 2015 | 14:57:32.0 | 6.84 | -73.13 | 148 | 2.4 | 0.4 | 200 | 20 | LOS SANTOS (SANTANDER) |
| 840 | Jun 28 2015 | 16:57:13.6 | 5.32 | -73.78 | 127 | 2.0 | 0.2 | 219 | 12 | UBATE (CUNDINAMARCA) |
| 841 | Jun 28 2015 | 17:35:57.8 | 6.78 | -73.14 | 139 | 2.5 | 0.5 | 182 | 34 | LOS SANTOS (SANTANDER) |
| 842 | Jun 28 2015 | 17:38:41.6 | 6.86 | -73.00 | 142 | 1.7 | 0.4 | 241 | 8 | CEPITA (SANTANDER) |
| 843 | Jun 28 2015 | 19:58:36.0 | 6.80 | -73.15 | 147 | 2.0 | 0.4 | 182 | 11 | LOS SANTOS (SANTANDER) |
| 844 | Jun 28 2015 | 20:01:17.0 | 6.85 | -72.97 | 129 | 1.7 | 0.2 | 200 | 7 | CEPITA (SANTANDER) |
| 845 | Jun 28 2015 | 20:59:16.2 | 3.85 | -76.29 | 113 | 1.9 | 0.3 | 86 | 14 | BUGA (VALLE) |
| 846 | Jun 29 2015 | 00:02:56.5 | 1.92 | -76.03 | Sup | 3.1 | 0.5 | 109 | 43 | PITALITO (HUILA) |
| 847 | Jun 29 2015 | 00:24:58.1 | 6.92 | -78.10 | 7 | 2.4 | 0.5 | 157 | 18 | O. PACIFICO NORTE |
| 848 | Jun 29 2015 | 00:47: 5.4 | 6.78 | -73.09 | 143 | 1.9 | 0.3 | 242 | 12 | LOS SANTOS (SANTANDER) |
| 849 | Jun 29 2015 | 00:58:34.0 | 6.82 | -73.14 | 142 | 2.5 | 0.4 | 197 | 24 | LOS SANTOS (SANTANDER) |
| 850 | Jun 29 2015 | 01:15:57.5 | 6.82 | -73.15 | 140 | 3.2 | 0.5 | 182 | 49 | LOS SANTOS (SANTANDER) |
| 851 | Jun 29 2015 | 02:08:16.4 | 5.27 | -73.80 | 155 | 2.1 | 0.4 | 189 | 24 | UBATE (CUNDINAMARCA) |
| 852 | Jun 29 2015 | 02:47:52.3 | 6.89 | -73.21 | 125 | 2.0 | 0.4 | 177 | 14 | BETULIA (SANTANDER) |
| 853 | Jun 29 2015 | 03:23:22.7 | 7.28 | -74.36 | 57 | 2.4 | 0.5 | 78 | 21 | SEGOVIA (ANTIOQUIA) |
| 854 | Jun 29 2015 | 04:22:35.8 | 6.82 | -73.11 | 147 | 2.4 | 0.5 | 186 | 30 | LOS SANTOS (SANTANDER) |
| 855 | Jun 29 2015 | 06:32:21.7 | 2.79 | -74.96 | 19 | 1.2 | 0.5 | 136 | 7 | RIVERA (HUILA) |
| 856 | Jun 29 2015 | 07:03: 2.6 | 2.43 | -77.33 | 13 | 2.4 | 0.4 | 212 | 34 | ARGELIA (CAUCA) |
| 857 | Jun 29 2015 | 07:14:50.6 | 2.33 | -75.59 | 12 | 1.6 | 0.3 | 140 | 9 | GIGANTE (HUILA) |
| 858 | Jun 29 2015 | 07:49:34.2 | 5.02 | -76.33 | 96 | 2.0 | 0.5 | 166 | 25 | SAN JOSE DEL PALMAR (CHOCO) |
| 859 | Jun 29 2015 | 09:02:22.8 | 6.83 | -73.06 | 144 | 1.9 | 0.4 | 208 | 15 | LOS SANTOS (SANTANDER) |
| 860 | Jun 29 2015 | 09:42:49.1 | 6.75 | -73.12 | 143 | 1.9 | 0.3 | 208 | 13 | LOS SANTOS (SANTANDER) |
| 861 | Jun 29 2015 | 10:08:33.4 | 3.69 | -74.17 | 16 | 1.4 | 0.4 | 114 | 12 | LEJANIAS (META) |
| 862 | Jun 29 2015 | 13:22:51.7 | 6.31 | -73.58 | 114 | 1.6 | 0.2 | 185 | 9 | SANTA HELENA DEL OPO (SANTANDER) |
| 863 | Jun 29 2015 | 14:30:14.2 | 3.30 | -76.42 | 140 | 2.2 | 0.4 | 158 | 12 | PUERTO TEJADA (CAUCA) |
| 864 | Jun 29 2015 | 16:13:13.6 | 6.60 | -73.38 | 118 | 2.1 | 0.4 | 92 | 19 | GALAN (SANTANDER) |
| 865 | Jun 29 2015 | 16:15:59.4 | 6.81 | -73.08 | 147 | 2.2 | 0.4 | 189 | 18 | LOS SANTOS (SANTANDER) |
| 866 | Jun 29 2015 | 17:55: 3.0 | 10.21 | -72.68 | 129 | 2.3 | 0.3 | 256 | 12 | FRONTERA CON VENEZUELA |
| 867 | Jun 29 2015 | 19:45:47.0 | 6.39 | -73.59 | 114 | 2.1 | 0.4 | 89 | 16 | SANTA HELENA DEL OPO (SANTANDER) |
| 868 | Jun 29 2015 | 21:35:41.2 | 6.85 | -73.08 | 146 | 2.1 | 0.3 | 189 | 14 | LOS SANTOS (SANTANDER) |
| 869 | Jun 29 2015 | 22:24: 7.6 | 6.81 | -73.12 | 142 | 3.6 | 0.4 | 180 | 63 | LOS SANTOS (SANTANDER) |
| 870 | Jun 29 2015 | 22:27:57.5 | 8.45 | -76.95 | 96 | 2.8 | 0.4 | 131 | 17 | MAR CARIBE |
| 871 | Jun 29 2015 | 23:44:42.0 | 6.81 | -73.15 | 148 | 1.8 | 0.2 | 200 | 10 | LOS SANTOS (SANTANDER) |
| 872 | Jun 30 2015 | 00:44:35.4 | 2.37 | -75.40 | Sup | 2.0 | 0.6 | 77 | 27 | GIGANTE (HUILA) |
| 873 | Jun 30 2015 | 01:26:32.4 | 2.39 | -75.44 | Sup | 1.9 | 0.3 | 158 | 22 | GIGANTE (HUILA) |
| 874 | Jun 30 2015 | 01:51: 0.9 | 6.88 | -73.07 | 143 | 2.0 | 0.3 | 190 | 13 | PIEDECUESTA (SANTANDER) |
| <u>875</u> | <u>Jun 30 2015</u> | <u>01:55:40.1</u> | <u>10.65</u> | <u>-73.37</u> | <u>Sup</u> | <u>3.3*</u> | <u>0.5</u> | <u>125</u> | <u>25</u> | <u>PUEBLO BELLO (CESAR)</u> |
| 876 | Jun 30 2015 | 02:15:37.0 | 4.62 | -76.24 | Sup | 1.2 | 0.6 | 164 | 16 | VERSALLES (VALLE) |
| 877 | Jun 30 2015 | 03:16:25.1 | 7.41 | -73.14 | 122 | 1.7 | 0.3 | 189 | 10 | EL PLAYON (SANTANDER) |
| 878 | Jun 30 2015 | 04:36:25.2 | 7.10 | -75.88 | Sup | 1.6 | 0.4 | 134 | 10 | PEQUE (ANTIOQUIA) |
| 879 | Jun 30 2015 | 06:05:13.1 | 6.83 | -73.15 | 140 | 1.9 | 0.5 | 182 | 18 | LOS SANTOS (SANTANDER) |
| 880 | Jun 30 2015 | 07:21:17.1 | 6.82 | -73.14 | 134 | 1.8 | 0.4 | 183 | 15 | LOS SANTOS (SANTANDER) |
| 881 | Jun 30 2015 | 07:43:38.4 | 6.77 | -73.14 | 142 | 1.8 | 0.5 | 182 | 12 | LOS SANTOS (SANTANDER) |

*Magnitud de Momento (Mw)

Cuadro 2: (continuación)

| N | FECHA | H.M.S | LAT | LONG | Z | MAG | RMS | GAP | NF | UBICACION |
|-----|-------------|------------|------|--------|-----|-----|-----|-----|----|------------------------|
| 882 | Jun 30 2015 | 07:43:38.4 | 6.77 | -73.14 | 142 | 1.8 | 0.5 | 182 | 12 | LOS SANTOS (SANTANDER) |
| 883 | Jun 30 2015 | 07:47:59.7 | 6.81 | -73.10 | 142 | 1.6 | 0.4 | 187 | 9 | LOS SANTOS (SANTANDER) |
| 884 | Jun 30 2015 | 08:09:57.7 | 6.80 | -73.08 | 139 | 2.2 | 0.5 | 206 | 20 | LOS SANTOS (SANTANDER) |
| 885 | Jun 30 2015 | 08:15: 8.4 | 6.76 | -73.20 | 144 | 1.9 | 0.5 | 177 | 17 | ZAPATOCA (SANTANDER) |
| 886 | Jun 30 2015 | 09:11:22.9 | 5.85 | -77.56 | Sup | 1.7 | 0.4 | 276 | 12 | O. PACIFICO NORTE |
| 887 | Jun 30 2015 | 10:32:36.3 | 5.30 | -73.81 | 142 | 1.7 | 0.5 | 146 | 10 | UBATE (CUNDINAMARCA) |
| 888 | Jun 30 2015 | 10:53:44.5 | 6.87 | -72.97 | 147 | 1.7 | 0.3 | 216 | 8 | CEPITA (SANTANDER) |
| 889 | Jun 30 2015 | 11:41:38.0 | 8.16 | -73.48 | 108 | 2.0 | 0.2 | 109 | 7 | OCANA (N.SANTANDER) |
| 890 | Jun 30 2015 | 11:52:12.7 | 2.27 | -73.98 | Sup | 2.0 | 0.5 | 126 | 16 | LA MACARENA (META) |
| 891 | Jun 30 2015 | 11:53:13.0 | 2.25 | -73.98 | Sup | 1.6 | 0.4 | 168 | 7 | LA MACARENA (META) |
| 892 | Jun 30 2015 | 12:50: 2.2 | 6.81 | -73.13 | 153 | 2.0 | 0.4 | 155 | 15 | LOS SANTOS (SANTANDER) |
| 893 | Jun 30 2015 | 14:49:33.2 | 6.72 | -73.42 | 115 | 2.0 | 0.2 | 135 | 8 | EL CARMEN (SANTANDER) |
| 894 | Jun 30 2015 | 15:00: 9.4 | 6.80 | -73.10 | 138 | 2.5 | 0.5 | 188 | 32 | LOS SANTOS (SANTANDER) |
| 895 | Jun 30 2015 | 16:09:49.8 | 3.61 | -74.20 | Sup | 2.2 | 0.5 | 98 | 30 | LEJANIAS (META) |
| 896 | Jun 30 2015 | 17:16:41.1 | 6.84 | -73.16 | 147 | 2.2 | 0.5 | 208 | 18 | ZAPATOCA (SANTANDER) |
| 897 | Jun 30 2015 | 19:38:17.1 | 6.81 | -73.15 | 132 | 2.1 | 0.4 | 200 | 14 | LOS SANTOS (SANTANDER) |
| 898 | Jun 30 2015 | 21:02:13.1 | 6.75 | -73.11 | 137 | 2.0 | 0.3 | 203 | 10 | LOS SANTOS (SANTANDER) |